



MEMORANDUM

TO: SLDMWA Board of Directors, Alternates

FROM: Scott Petersen, Water Policy Director
Chris Linneman, Regional Drainage Coordinator
Orvil McKinnis, Westside Watershed Coalition Coordinator

DATE: February 6, 2025

RE: Activity Agreements – Staff Report for January 2025

This memorandum serves as the Staff Report for January 2025 regarding specified¹ Water Authority activities not separately addressed on the Board meeting agenda.

1. Integrated Regional Water Management (IRWM) Activity Summary

General Westside-San Joaquin Integrated Regional Water Management Plan (IRWMP)

Self-Help Enterprises is revising a draft Community Water Needs Assessment for disadvantaged communities (DACs) in the Westside San Joaquin IRWM Region, incorporating revisions from staff. The Assessment is being updated to identify and prioritize the most critical drinking water needs for DACs in the region, especially during drought years. The revised draft will be distributed to an IRWM Activity Agreement Member subcommittee for review and input prior to completion, which is anticipated in February.

2. Sustainable Groundwater Management Activity (SGMA) Activity Summary

General SGMA Activities

Groundwater Sustainability Agencies (GSAs) in the Delta-Mendota Subbasin are finalizing the Pumping Reduction Plans (PRPs) for their respective Zones. The PRPs are part of the adopted GSP for the Subbasin. They are specific to identified “zones” and are a key component to effective local SGMA implementation. The PRPs will guide GSAs as they seek to avoid “undesirable results” as defined in the law for six sustainability indicators. These indicators include groundwater levels, subsidence, water quality, loss of storage, and interconnected surface water. PRPs will be implemented starting in January 2025.

¹ For the sake of completeness, this includes those Activity Agreements that have been approved by the Board of Directors, but not yet signed by all interested members and/or participants (i.e., the Los Vaqueros Expansion Project Activity Agreement, the Exchange Contractors 2019-2023 Transfer Program Activity Agreement, and the Westside-San Joaquin Integrated Regional Water Management Activity Agreement).

Additionally, the retirement of the Water Authority's Water Resources Programs Manager has resulted in the need to address future program management for SGMA implementation in the D-M Subbasin. Staff is preparing a Request for Proposal for Program Management Services for Implementing the Final Delta-Mendota Subbasin Groundwater Sustainability Plan.

Coordinated Activities

Some Coordination Committee members and technical consultants are meeting with State Water Resources Control Board (SWRCB) staff as the Subbasin seeks to avoid a possible "Probation" designation. SWRCB Staff continues to request additional details on the GSP's proposed actions on the water quality sustainability indicators.

Outreach efforts were placed on a temporary hold while the California Department of Water Resources (DWR) finalizes a Facilitation Support Services (FSS) grant agreement for the Subbasin. Previous FSS grants were a vital part of local education and outreach efforts during the GSP development process. Proposed FSS activities in the pending agreement include language translation and meeting facilitation. Much of the new outreach will focus on the PRPs. GSAs also seek to renew coordination efforts with neighboring subbasins, especially on subsidence challenges. FSS grants are provided by DWR at no cost to the GSAs.

3. Drainage Activity Summary

Grassland Basin Drainage Management Steering Committee Activity Summary

The Grassland Bypass Channel gates have remained closed since February of 2024. Selenium concentrations in Mud Slough and the San Joaquin River remain below the water quality objective.

GBP Activities

- General administration: Review and approve consultant billing. Field review of drainage conditions and correspondence with SJRIP manager. Correspondence with Regional Board staff. In compliance with the 2019 Order, The Regional Board will hold a Stakeholder Meeting on February 5th (via TEAMS). The link for this meeting can be obtained from Ashley Peters at the Regional Board (ashley.peters@waterboards.ca.gov).
- Mud Slough Restoration Project: The intent of this project is to restore Mud Slough in accordance with the 2010 MOU between the Authority and California Department of Fish and Wildlife (CDFW). The Water Authority adopted the CEQA for the project in December 2021, which was not challenged. CDFW provided a letter in January 2024 that accepted the Water Authority's proposed actions to restore Mud Slough as it relates to the MOU, and implement of those activities is tentatively scheduled for the spring/summer of 2025. There is an issue separate from the MOU concerning restoring Mud Slough flows into Newman Lake. Alternatives to address that are still in discussion.
- Compliance Monitoring: Monitoring in compliance with the 2019 revised WDRs and 2019 Use Agreement is a continuous and daily effort. Regular flow, water quality and toxicity monitoring are required at eight locations at a frequency that varies from monthly to daily. The annual stakeholder presentation, hosted by Regional Board staff, will be held

online in February. This will provide a public summary of the operations of the Grassland Bypass Project and monitoring results for the 2024 monitoring year.

- Grassland Drainage Area Coalition: Work continues to provide coverage for farmers within the Grassland Drainage Area for the Irrigated Lands Regulatory Program.
- Proposition 84 Grant: Work is ongoing to support the Prop 84 Grant administered by Panoche Drainage District for improvements to the San Joaquin River Improvement Project. The Short-Term Storage Basins construction is nearing completion. Other projects are in design phase.

San Joaquin Valley Drainage Authority Activity Summary

- Participate in conference calls with the Regional Board to respond to questions on surface water quality management plans and required follow up. Working with the Regional Board to formulate a more efficient focused outreach program to address sediment and surface water quality impacts to receiving waters. Direct consultants on various issues to meet General Order requirements.
- Westside San Joaquin River Watershed Coalition: Work continues to provide coverage under the Irrigated Lands Regulatory Program for farmers within the Westside San Joaquin River Watershed Coalition. The work includes managing the monitoring program, assisting farmers with the necessary reporting to comply with the program and preparing reports for the Regional Board. Analyze pyrethroid Focused Outreach data for follow up MPIRs. Respond to Regional Board's comments of recent Surface Water Focused Outreach and schedule meetings to discuss future efforts.
- Groundwater Protection Formula, Values and Targets: Coalitions have developed a methodology to establish nitrogen loading Values and Targets as required by the WDRs. Collaborating with other Coalitions to provide written comments to a set of questions proposed by the SWRCB that an Expert Panel will be tasked to answer concerning nitrate targets.
- Management Practices Effectiveness Program: Attend conference call meetings of the MPEP group. Developing work schedules to implement nitrogen control measures for farmer member compliance. Crop-Specific Acceptable Ranges report was presented to Regional Board in October 2024 and the Coalition is awaiting their approval.
- Central Valley Groundwater Monitoring Collaborative: Attend conference call meetings to give direction to program. Finalize work on "N" removed coefficients for minor crops grown in the central valley. Work with other coalitions and staff to coordinate and collaborate with SGMA efforts regarding groundwater quality monitoring and reporting.
- Management Zones: Attend meetings with other Management Zone dischargers to form an Advisory Committee that will approve Management Zone activities. Negotiated with other discharge groups and established a schedule of equitable percentages of cost share. Attend Central Valley Salinity Coalition meetings to inform SJVDA regarding Management Zone formation. Along with other dischargers, submitted the required PMZIP and EAP reports in a timely manner.
- Salt Control Program: Collaborated with District Managers to provide a final assessment of the Phase I Archetype model of the Delta Mendota subwatershed. This work is being supported through the SJVDA budget. Collaborate with the P&O Study group to finalize

District provided data used for modeling. This work is being supported through the SJVDA budget.

- Prop 84 Real Time Program Grant: Work on this grant project is complete and the final grant report in progress. The grant agreement ended in December 2024 and the final invoicing will be submitted by the end of March 2025.

SAN JOAQUIN VALLEY DRAINAGE AUTHORITY
Regular Meeting of the Board
of Directors

842 Sixth Street, Los Banos, California
Tuesday, February 4, 2025
9:30 a.m.

AGENDA

NOTE: Any member of the public may address the Board concerning any item on the agenda before or during consideration of that item. Board Directors/Alternates may discuss items listed on the agenda or add to the agenda as necessary, in accordance with Government Code section 54954.2, subd. (b)(2).

1. Call to Order/Roll Call
2. Board to Consider Corrections or Additions to the Agenda of Items, as authorized by Government Code section 54950 et seq.
3. Opportunity for Public Comment – Any member of the public may address the Board concerning any matter not on the agenda, but within the Board's jurisdiction. Public comment is limited to no more than three minutes per person. For good cause, the Chair of the Board may waive this limitation.

Action Items

4. **Board to Consider Reorganization of Officers**
 - A. Chairman
 - B. Vice-Chairman
 - C. Secretary
 - D. Treasurer
5. **Board to Consider Approval of Minutes and Acceptance of Listed Financial Reports**
 - A. Board to Consider Approving November 5, 2024 & January 7, 2025 Meeting Minutes
 - B. Board to Review and Consider Acceptance of Financial & Expenditure Report
 - C. Board to Review and Consider Acceptance of Treasurer's Report
6. **Board to Review and Consider Adoption of SJVDA Fiscal Year 2025-2026 Budget**
7. **Board to Consider Resolution Authorizing Execution of First Amendment to the MOU with the San Luis & Delta Mendota Water Authority for the Provision of Services and the Use of Related Equipment and Office Spaces, As Needed**
8. **Board to Consider Adopting Resolution Authorizing Continuing Banking Relationship with Community West Bank, and Establishing Updated Signature Requirements for Bank Transactions**
9. **Board to Consider Resolution Naming Persons Authorized to Execute Checks and Make Transfers to and from Local Agency Investment Fund**
10. **Board to Consider Change to Meeting Location for SJVDA Board of Directors Meetings**

11. **Board to Consider Resolution Determining the Existence of a Hardship Pursuant to Government Code Section 53087.8 Maintaining an Internet Website**

Report Items

12. Regional Water Quality Management Activity
- A. Westside Watershed Coalition Update
 - 1) Status of Crop-Year 2024 Form Submittals
 - 2) Management Practice Evaluation Program Status
 - 3) Review Monitoring/Reporting Status
 - 4) Management Plan Updates and Outreach Activities
 - 5) Groundwater Protection Values
13. Update on Grant Programs
- A. Update of Salt and Boron TMDL Real Time Management Program
14. Update on CV-SALTS
- A. Nitrate: Management Zone
 - B. Salt: Prioritization & Optimization Study
15. Other Updates Regarding Regulatory Processes, Legislation and Drainage Programs
16. Member Reports
17. Agency Representative Reports
18. Reports on Other Items Pursuant to Government Code Section 54954.2

Closed Session

19. Conference with Legal Counsel
20. Return to Open Session/Report from Closed Session
21. **ADJOURNMENT** – Next regular meeting date is scheduled for March 4, 2025

Persons with a disability may request disability-related modification or accommodation by contacting Cheri Worthy at the San Luis & Delta-Mendota Water Authority Office by telephone (209) 826-9696 or email at cheri.worthy@sldmwa.org at least (3 for regular, 1 for special) day(s) before the meeting date.

SAN JOAQUIN VALLEY DRAINAGE AUTHORITY
REGULAR MEETING OF THE BOARD OF DIRECTORS - MINUTES
November 5, 2024

The Board of Directors of the San Joaquin Valley Drainage Authority (Drainage Authority) met at approximately 9:30 a.m. with Chairman Adam Scheuber presiding.

Drainage Authority Directors and Alternate Directors in Attendance

Del Puerto Water District

Adam Scheuber, Director

Pacheco Water District

Chase Hurley, Director

Panoche Drainage District

Patrick McGown, Director

Patterson Irrigation District

Absent

San Joaquin River Exchange Contractors Water Authority

Absent

San Luis Water District

Janet Roy, Director

Tranquillity Irrigation District

Danny Wade, Alternate Director

Twin Oaks Irrigation District

Absent

West Stanislaus Irrigation District

Bobby Pierce, Director

Drainage Authority Staff Members Present

Gabriel Delgado, Legal Counsel

Lauren Viers, Accounting Manager

David Cory, Consultant

Orvil McKinnis, Watershed Coordinator

Others Present

Joe McGahan, Summers Engineering

Mike Day, Provost & Pritchard
Zach Griffin, Water & Land Solutions

1. **Call to Order/Roll Call**

Chairman Scheuber called the meeting of the Drainage Authority to order and requested self-introductions.

2. **Review of Agenda**

No changes were proposed to the agenda.

3. **Public Comments**

No Comments given.

Action Items

4. **Board to Consider Approval of Minutes/Acceptance of Listed Financial Reports¹**

A. **Board to Consider Approving September 3, 2024 & October 1, 2024 Meeting Minutes**

Chairman Adam Scheuber presented the minutes to the Board for review and consideration.

On motion of Director Bobby Pierce, seconded by Alternate Director Danny Wade the Board approved the September 3, 2024 and October 1, 2024 Meeting Minutes. The vote on the motion was as follows:

Ayes: Hurley, McGowan, Pierce, Roy, Scheuber, Wade

Nays: None

Abstentions: None

B. **Board to Review and Consider Acceptance of Financial & Expenditure Report for the Period Ending September 30, 2024 & Treasurer's Report for the Period Ending September 30, 2024**

For brevities sake the Chairman of the Board elected to have both reports considered under one motion. Accounting Manager Lauren Viers reported on various financial matters including receivables, cash activity, and budget to actual estimated expenses comparison. There was a brief discussion on cash disbursements. Viers then presented the Treasurer's Report and stated that there were no staff edits to the report. She mentioned that the report is prepared in accordance with the Investment Policy of the San Joaquin Valley Drainage Authority and California Government Code Sec. 6505.5 and 53646; that the portfolio is in compliance with

¹ The Chairman may determine on his own, or at the request of any Board Member, to consider separately or to table any sub-item in this Item, without a vote being required.

43

~~the San Joaquin Valley Drainage Authority Investment Policy; there were no changes to the existing investment policy; that the Drainage Authority has the ability to meet its expenditures requirements for the next six months.~~

On motion of Director Chase Hurley, seconded by Director Janet Roy, the Board accepted the Financial & Expenditure Report for the period ending 09/30/2024 and the Treasurer's Report for the quarter ending 09/30/2024. The vote on the motion was as follows:

Ayes: Hurley, McGowan, Pierce, Roy, Scheuber, Wade

Nays: None

Abstentions: None

5. Board to Consider Resolution Authorizing Execution of Task Order 2024-002 with Summers Engineering to Facilitate the Transition of Management, Financial & Administrative Services & Consider Adopting Resolution Naming the Executive Director of the San Joaquin Valley Drainage Authority

For brevity's sake, Chairman of the Board elected to have both Resolutions considered under one motion. Legal Counsel Gabriel Delgado presented a memo dated 11/4/2024 and an MOU dated 9/3/1999 for the Board's review. Delgado also presented the two Resolutions for the Board's consideration and adoption. He discussed the transition away from the San Luis & Delta-Mendota Water Authority would be a phased approach. There was a general discussion amongst the Board of Directors of the process to fully achieve the transition and the budgetary requirements to accomplish the transition.

On motion of Director Bobby Pierce, seconded by Alternate Director Danny Wade the "Resolution Authorizing Execution of Task Order 2024-002 with Summers Engineering to Facilitate the Transition of Management, Financial & Administrative Services" and the "Resolution Naming the Executive Director of the San Joaquin Valley Drainage Authority" were adopted. The vote on the motion was as follows:

Ayes: Hurley, McGowan, Pierce, Roy, Scheuber, Wade

Nays: None

Abstentions: None

Report Items

6. **Update on Water Authority's Plan to Transition Away from SJVDA Staff Support**
Report given in Action Item #5.

7. Regional Water Quality Management Activity

A. Westside Watershed Coalition Update

1) Update Crop-Year 2023 Reporting Deadlines

Watershed Coordinator Orvil McKinnis discussed the Regional Board's procedure to compel growers to send in their late INMPSR forms and he noted that when the process moves into Administrative Action, the Coalition has no control over the outcome. McKinnis reported that the AMPINAR, its related data and attachments had been submitted to the Regional Board in a timely manner.

2) Management Practice Evaluation Program Status

Watershed Coordinator Orvil McKinnis reported that he continues to attend joint MPEP meetings and that the group was working on a list of "N" removed crop coefficients for minor crops in the Central Valley. McKinnis mentioned that the MPEP group was preparing individual Coalition costs for the next fiscal year.

3) Review Monitoring/Reporting Status

Watershed Coordinator Orvil McKinnis reported on the pyrethroid and surface water toxicity exceedances that occurred during monitoring events 207 & 208. McKinnis briefly discussed the monitoring sites where exceedances for pyrethroids occurred.

4) Management Plan Updates and Outreach Activities

Watershed Coordinator Orvil McKinnis mentioned that focused outreach meetings had been scheduled for early November 2024. Consultant Zach Griffen reported on recent "tailgate" meetings with growers on the Westley Wasteway watershed and that the meetings were conducted to discuss recent pyrethroid exceedances in the watershed. Griffen mentioned that written reports for each of the meetings were drafted and sent to the Coalition for their review and acceptance. Director Chase Hurley suggested a 6-month follow-up after the initial meetings might provide improved water quality benefits. The Watershed Coordinator took the suggestion under advisement.

5) Groundwater Protection Values

Watershed Coordinator Orvil McKinnis reported that the State Water Resources Control Board continues to organize an Expert Panel to address impacts of nitrate to groundwater. Consultant David Cory mentioned that the questions that the Panel needed to answer have been released for public comment. Cory stated that the Panel's conclusions could negatively impact the work that the Coalitions have done on Groundwater Protection Values as well as the General Order.

8. Update on Grant Programs

A. Update of Salt and Boron TMDL Real Time Management Program

Watershed Coordinator Orvil McKinnis reported that work continues on maintaining the stations, gathering monitoring data, and computer modeling to determine and manage salt discharges to the San Joaquin River. McKinnis stated that the Grant will

85

end 12/31/2024.

9. Report on CV-SALTS

A. Nitrate Management Zone

Consultant David Cory presented a program cost allocation summary and mentioned that the Ag allocation portion would be equitably split between the Westside and Grassland Coalitions. Cory reported that the allocation percentages were still under industry sector consideration and had not yet been finalized. Cory stated that given Ag's larger cost allocation it should have veto power on the Management Zone Advisory Committee. There was a general discussion that the fee allocations between Ag and Dairy should be based on nitrate loading.

B. Prioritization & Optimization (P&O) Study

Consultant David Cory mentioned that work on the Study is progressing. He reported that meetings were being scheduled with Water and Irrigation Districts seeking their input on the modeling progress to date.

10. Other Updates Regarding Regulatory Processes, Legislation and Drainage Programs

No updates given

11. Member Reports

No reports given

12. Agency Representative Reports

No reports given.

13. Reports on Other Items Pursuant to Government Code Section 54954.2

No reports given.

14. Closed Session - Conference with Legal Counsel

No closed session.

15. Return to Open Session/Report from Closed Session

Nothing to report.

16. Adjournment

Watershed Coordinator Orvil McKinnis mentioned that Demdeber 3, 2024 would be the date of the next Board meeting. The meeting was adjourned at 11:00 a.m.

Sincerely,

Bobby Pierce, Secretary



DRAFT

SAN JOAQUIN VALLEY DRAINAGE AUTHORITY
REGULAR MEETING OF THE BOARD OF DIRECTORS - MINUTES
January 7, 2025

The Board of Directors of the San Joaquin Valley Drainage Authority (Drainage Authority) met at approximately 9:35 a.m. with Chairperson Janet Roy presiding.

Drainage Authority Directors and Alternate Directors in Attendance

Del Puerto Water District

Absent

Pacheco Water District

Chase Hurley, Director

Panoche Drainage District

Absent

Patterson Irrigation District

Absent

San Joaquin River Exchange Contractors Water Authority

Absent

San Luis Water District

Janet Roy, Director

Tranquillity Irrigation District

Danny Wade, Alternate Director

Twin Oaks Irrigation District

Absent

West Stanislaus Irrigation District

Absent

Drainage Authority Staff Members Present

Gabriel Delgado, Legal Counsel

Lauren Viers, Accounting Manager

David Cory, Consultant

Joe McGahan, Executive Director

Orvil McKinnis, Watershed Coordinator (on phone)

Others Present

- Steve Chedester, Exchange Contractors
- Anthea Hansen, Del Puerto Water District (On phone)
- Adam Scheuber, Del Puerto Water District (On phone)

1. Call to Order/Roll Call

Chairperson Janet Roy called the meeting of the Drainage Authority to order and requested a roll call. Noting a lack of a quorum, the Chairperson instructed that the action items on the agenda could not be acted upon and would be rolled over to the next meeting

2. Review of Agenda

No changes were proposed to the agenda.

3. Public Comments

No Comments given.

Action Items

4. Board to Consider Approval of Minutes/Acceptance of Listed Financial Reports¹

A. Board to Consider Approving November 5, 2024 Meeting Minutes

Chairperson Janet Roy presented the minutes to the Board members in attendance for review. There were no comments and no action was taken.

B. Board to Review and Consider Acceptance of Financial & Expenditure Report

Accounting Manager Lauren Viers reported on various financial matters including receivables, cash activity, and budget to actual estimated expenses comparison. There were no comments and no action was taken.

Report Items

5. Update on Water Authority's Plan to Transition Away from SJVDA Staff Support

Legal Counsel Gabriel Delgado presented a draft MOU between the Water Authority and the Drainage Authority dated 1/7/2025 which will amend the current MOU. Delgado highlighted the particular changes that would take place, including the change of the Executive Directors position from the Water Authority to the Drainage Authority. There was a general discussion of the accounting procedure to process invoices and prepare checks for payment.

¹ The Chairman may determine on his own, or at the request of any Board Member, to consider separately or to table any sub-item in this Item, without a vote being required.

6. Regional Water Quality Management Activity

A. Westside Watershed Coalition Update

1) Status of 2023 Reporting Deadlines: Update on RWQCB Notices to Growers

Watershed Coordinator Orvil McKinnis discussed the Regional Board's procedure to compel growers to send in their late INMPSR forms and he noted that when the process moves into Administrative Action, the Coalition has no control over the outcome. McKinnis reported that the Regional Board had recently sent delinquent growers a Notice of Violation and that the grower has 15 days to respond to the notice.

2) Management Practice Evaluation Program Status

Watershed Coordinator Orvil McKinnis reported that he continues to attend joint MPEP meetings and that the group has submitted to the Regional Board a list of "N" removed crop coefficients for minor crops in the Central Valley.

3) Review Monitoring/Reporting Status

Watershed Coordinator Orvil McKinnis reported on the pyrethroid and surface water toxicity exceedances that occurred during monitoring events 209 & 210. McKinnis briefly mentioned that he has had recent meetings with the Regional Board over these exceedances and that they are adamant that the Coalition needs to something more to curtail the exceedances. He stated that the meeting scheduled for the end of the month would include the Regional Board's Assistant Executive Officer.

4) Management Plan Updates and Outreach Activities

Watershed Coordinator Orvil McKinnis mentioned that focused outreach meetings for pyrethroid exceedances had been conducted November and December 2024 in Los Banos. McKinnis reported that roughly a third of those required to attend showed up. He stated that a video was being produce and would be posted on-line to facilitate the non-attendees' requirement to attend the meeting.

5) Groundwater Protection Values

Watershed Coordinator Orvil McKinnis reported that the State Water Resources Control Board continues the Expert Panel process to address impacts of nitrate to groundwater. Consultant David Cory reported that the Expert Panel will have wide latitude to review Ground Water Protection Values and other nitrate related issues. Cory mentioned that the SRWCB had released a Bioassessment and Biointegrity report and that the report's conclusions could have negative impacts to growers. He stated that the Coalitions were working with attorney Tess Dunham to provide written comments to the SWRCB regarding the report.

7. Update on Grant Programs

A. Update of Salt and Boron TMDL Real Time Management Program

Watershed Coordinator Orvil McKinnis reported that the Grant ended on 12/31/2024 and that the Consulting Team was finalizing data input and generating a final report.

8. Report on CV-SALTS

A. Nitrate Management Zone

Consultant David Cory reported that an Advisory Committee had been formed and that AG controlled 6 of 12 total seats and that it represents veto authority in the committee. Cory mentioned that the fee structure between the different discharge industries had been set and that AG was committed to 65 percent of the Management Zone annual budget. He mentioned that the Pre-Implementation and Early Action Plan reports had been timely submitted.

B. Prioritization & Optimization (P&O) Study

Consultant David Cory mentioned that work on the Archetype has been completed and that during the process several meetings were held with water and irrigation districts. Cory briefly discussed the surface and ground water scenarios that resulted through the study and that a second Archetype is being planned. There was a discussion on the need to get the smaller water and irrigation districts involved in the study.

10. Other Updates Regarding Regulatory Processes, Legislation and Drainage Programs

No updates given

11. Member Reports

No reports given

12. Agency Representative Reports

No reports given.

13. Reports on Other Items Pursuant to Government Code Section 54954.2

No reports given.

14. Closed Session - Conference with Legal Counsel

No closed session.

15. Return to Open Session/Report from Closed Session

Nothing to report.

16. Adjournment

Executive Director Joe McGahan mentioned that February 4, 2024 would be the date of the next Board meeting. The meeting was adjourned at 10:25 a.m.

Sincerely,

Bobby Pierce, Secretary

ao

Blank

SJVDA

San Joaquin Valley Drainage Authority

842 - 6th Street
P O Box 2157
Los Banos, CA 93635

ANNUAL BUDGET

MARCH 1, 2025 - FEBRUARY 28, 2026

FINAL DRAFT
PRESENTED TO BOARD FOR APPROVAL
FEBRUARY 4, 2025

a1

SAN JOAQUIN VALLEY DRAINAGE AUTHORITY

ANNUAL BUDGET FISCAL YEAR *MARCH 1, 2025 – FEBRUARY 28, 2026*

Table of Contents

FUND DESCRIPTIONS.....	1
BUDGET SUMMARY.....	2
BUDGET EXPENDITURE SUMMARY.....	3
ACTIVITY BUDGETS / COST ALLOCATIONS:	
General Membership.....	4
General Membership Cost Allocation.....	4A
Irrigated Lands Regulatory Program.....	5
Irrigated Lands Regulatory Program Cost Allocation.....	5A
SCHEDULE OF MEMBERSHIP DUES.....	6
SCHEDULE OF MEMBERSHIP DUES PER ACRE	7



af

THIS PAGE INTENTIONALLY LEFT BLANK



**SAN JOAQUIN VALLEY DRAINAGE AUTHORITY
MARCH 1, 2025 – FEBRUARY 28, 2026**

FUND DESCRIPTIONS

San Joaquin Valley Drainage Authority General Membership (Fund 900)

The San Joaquin Valley Drainage Joint Powers Authority (Drainage Authority) was formed on January 1, 1999. The Drainage Authority was formed to provide a forum for public agencies to participate in coordinated drainage activities, such as the need to have a master drainage plan to address salt balance for irrigated agricultural lands within the San Joaquin Valley. This is the General Fund for the San Joaquin Valley Drainage Authority for general membership.

Each of the members in the Drainage Authority is a public entity empowered to provide water service to lands within their boundaries, provide drainage service, coordinate the operation and maintenance of works and facilities, and provide for the distribution and use of water for irrigation and drainage.

Administration

The Drainage Authority has contracted with the San Luis & Delta-Mendota Water Authority (Water Authority) to provide the administrative functions of the Drainage Authority. The administrative cost of the Drainage Authority is reimbursable to the Water Authority on a monthly basis.

Accounting and Audit

The San Joaquin Valley Drainage Authority has been set up as a separate accounting entity and will be audited separately as a distinct entity.

Irrigated Lands Regulatory Program (Fund 901)

This is a special revenue fund managed by the Regional Water Quality Management Activity. The Drainage Authority is serving as the umbrella agency to allow formation of a regional watershed coalition for purposes of the Irrigated Lands Regulatory Program (formerly, the "Conditional Ag Waiver Program") issued by the Regional Board. Funding for this project will come from participating members and watershed coalition participants who have executed Memoranda of Understanding in order to participate under the umbrella of the watershed coalition.



ay

SAN JOAQUIN VALLEY DRAINAGE AUTHORITY
MARCH 1, 2025 – FEBRUARY 28, 2026

BUDGET SUMMARY

<i>EXPENDITURES</i>	<i>TOTALS</i>	Fund 900 GENERAL MEMBERSHIP	Fund 901 IRRIGATED LANDS REGULATORY PROGRAM
<i>Direct Activity Totals</i>	\$ 3,252,773	\$ 70,703	\$ 3,182,070
<i>Administrative & Accounting Totals</i>	\$ 16,000	\$ 1,000	\$ 15,000
<i>BUDGETED EXPENDITURES</i>	\$ 3,268,773	\$ 71,703	\$ 3,197,070

<i>REVENUES</i>	<i>TOTALS</i>	Fund 900 GENERAL MEMBERSHIP	Fund 901 IRRIGATED LANDS REGULATORY PROGRAM
<i>Funds from/(to) Fund Balances</i>	\$ 461,975	\$ 14,789	\$ 447,186
<i>Membership Dues</i>	\$ 2,806,798	\$ 56,914	\$ 2,749,884
<i>BUDGETED REVENUES</i>	\$ 3,268,773	\$ 71,703	\$ 3,197,070

as

**SAN JOAQUIN VALLEY DRAINAGE AUTHORITY
MARCH 1, 2025 – FEBRUARY 28, 2026**

BUDGET EXPENDITURE SUMMARY

Direct Expenses	<i>Total</i>	<i>General Membership Fund 900</i>	<i>Irrigated Lands Reg. Program Fund 901</i>
Legal			
Kahn, Soares & Conway	\$ 3,000	\$ -	\$ 3,000
Law Office of Gabriel Delgado	\$ 22,500	\$ -	\$ 22,500
Other Professional Services			
Watershed Coordinator (Summers)	\$ 732,841	\$ -	\$ 732,841
David Cory	\$ 110,000	\$ 35,000	\$ 75,000
Field Outreach	\$ 75,000	\$ -	\$ 75,000
Field Coordinator(s)	\$ 162,033	\$ -	\$ 162,033
Monitoring	\$ 467,560	\$ -	\$ 467,560
Management Practices Evaluation Program	\$ 23,233	\$ -	\$ 23,233
Groundwater Protection Formula	\$ 3,000	\$ -	\$ 3,000
CVSalts Prioritization & Optimization Study	\$ 59,000	\$ -	\$ 59,000
Management Zone Development	\$ 253,600	\$ -	\$ 253,600
Membership Database	\$ 61,942	\$ -	\$ 61,942
NMP Summary Reporting	\$ 37,755	\$ -	\$ 37,755
Surface Quality Management Plan	\$ 156,765	\$ -	\$ 156,765
Annual Report	\$ 76,810	\$ -	\$ 76,810
Management Plan Completion Requests	\$ 10,825	\$ -	\$ 10,825
Implement Trend MP/RMP	\$ 98,716	\$ -	\$ 98,716
Water Quality Database	\$ 208,930	\$ -	\$ 208,930
CV Groundwater Monitoring Collaborative	\$ 29,578	\$ -	\$ 29,578
Develop On-line Portal	\$ 21,900	\$ -	\$ 21,900
Delta Regional Monitoring Program	\$ 41,200	\$ -	\$ 41,200
State Board ILRP Fee	\$ 535,732	\$ -	\$ 535,732
Dissolved Oxygen Aerator	\$ 12,500	\$ -	\$ 12,500
CV Salts Program	\$ 20,000	\$ 20,000	\$ -
External Auditing	\$ 18,300	\$ 9,150	\$ 9,150
Liability Insurance	\$ 5,053	\$ 5,053	\$ -
Miscellaneous	\$ 1,500	\$ 500	\$ 1,000
Other Services and Expenses	\$ 3,500	\$ 1,000	\$ 2,500
Total Direct Expenses	\$ 3,252,773	\$ 70,703	\$ 3,182,070
Total Administrative & Accounting Expenses	\$ 16,000	\$ 1,000	\$ 15,000
Total Expenses	\$ 3,268,773	\$ 71,703	\$ 3,197,070

94

**SAN JOAQUIN VALLEY DRAINAGE AUTHORITY
MARCH 1, 2025 – FEBRUARY 28, 2026**

GENERAL MEMBERSHIP - FUND 900

Proposed Budget

02.04.25

	FY 25 Budget 3/01/24-2/28/25	FY 25 Projected 3/01/24-2/28/25	FY 26 Budget 3/01/25-2/28/26
EXPENDITURES			
Direct Expenditures:			
Other Professional Services:			
David Cory - CVSALTS Consultant	\$ 30,000	\$ 30,000	\$ 35,000
CVSALTS Program	\$ 20,000	\$ 18,025	\$ 20,000
External Auditing	\$ 4,500	\$ 3,950	\$ 9,150
Liability Insurance	\$ 2,092	\$ 5,053	\$ 5,053
Other Services & Expenses	\$ 1,000	\$ 1,000	\$ 1,000
Miscellaneous	\$ 500	\$ 500	\$ 500
Total Direct Expenditures	\$ 58,092	\$ 58,528	\$ 70,703
Administrative Expenditures	\$ 1,719	\$ 1,388	\$ 1,000
Total General Expenditures	\$ 59,811	\$ 59,916	\$ 71,703
REVENUES			
Fund Balance	\$ (7,145)	\$ 12,751	\$ 14,789
Membership Dues	\$ 66,955	\$ 66,954	\$ 56,914
Total General Revenues	\$ 59,810	\$ 79,705	\$ 71,703
FUND BALANCE:			
End of FY 23 (Budget Estimated)	\$ 5,000		
End of FY 23 (Unaudited)		\$ (41,109)	
End of FY 24 (Budget Estimated)	\$ 5,000		
End of FY 24 (Unaudited)		\$ 12,751	
End of FY 25 (Budget Estimated)	\$ 5,000		
End of FY 25 (Estimated)			\$ 19,789
End of FY 26 (Estimated)			\$ 5,000
		Available/(Required)	\$ 14,789

BUDGET ASSUMPTIONS:

- The estimated audit expenses will cover fiscal year 2024 and 2025.

PRIOR YEAR & CURRENT YEAR:	FY23	FY24	FY25	FY26
BUDGET	\$ 60,845	\$ 58,942	\$ 59,811	\$ 71,703
MEMBERSHIP DUES	\$ (19,998)	\$ 97,554	\$ 66,955	\$ 56,914

91

**SAN JOAQUIN VALLEY DRAINAGE AUTHORITY
MARCH 1, 2025 – FEBRUARY 28, 2026**

GENERAL MEMBERSHIP COST ALLOCATION

	Acres	%	General Membership \$	\$/Ac
GENERAL MEMBERSHIP MEMBERS				
Del Puerto Water District	45,229	11.38%	\$ 6,478	\$ 0.143
Pacheco Water District	4,975	1.25%	\$ 713	\$ 0.143
Panoche Drainage District	44,000	11.07%	\$ 6,302	\$ 0.143
Patterson Irrigation District	12,660	3.19%	\$ 1,813	\$ 0.143
* SJRECWA	220,000	55.37%	\$ 31,511	\$ 0.143
San Luis Water District	36,080	9.08%	\$ 5,168	\$ 0.143
Tranquility ID/Fresno Slough WD	11,850	2.98%	\$ 1,697	\$ 0.143
Twin Oaks Irrigation District	2,400	0.60%	\$ 344	\$ 0.143
West Stanislaus Irrigation District	20,155	5.07%	\$ 2,887	\$ 0.143
Total Members	397,349			
	397,349	100.00%	\$ 56,914	\$ 0.143

* San Joaquin River Exchange Contractors Water Authority

SAN JOAQUIN VALLEY DRAINAGE AUTHORITY
MARCH 1, 2025 – FEBRUARY 28, 2026
IRRIGATED LANDS REGULATORY PROGRAM - FUND 901

Proposed Budget
02.04.25

	FY 25 Budget 3/01/24-2/28/25	FY 25 Projected 3/01/24-2/28/25	FY 26 Budget 3/01/25-2/28/26	
EXPENDITURES				
Direct Expenditures:				
Legal				
Kahn, Soares & Conway	\$ 3,000	\$ 6,000	\$ 3,000	
Law Office of Gabriel Delgado	\$ 20,000	\$ 20,000	\$ 22,500	
Other Professional Services				
Watershed Coordinator (Summers)	\$ 622,800	\$ 550,000	\$ 732,841	
David Cory	\$ 65,000	\$ 65,000	\$ 75,000	
Field Outreach	\$ 75,000	\$ 10,000	\$ 75,000	
Field Coordinator(s)	\$ 158,770	\$ 135,000	\$ 162,033	
Monitoring	\$ 463,590	\$ 463,590	\$ 467,560	
Management Practices Evaluation Program	\$ 38,000	\$ 30,000	\$ 23,233	
Groundwater Protection Formula	\$ 15,000	\$ 10,000	\$ 3,000	
CVSalts Prioritization & Optimization Study	\$ 59,000	\$ 59,000	\$ 59,000	
Management Zone Development	\$ 229,300	\$ 150,000	\$ 253,600	
Membership Database	\$ 53,944	\$ 53,944	\$ 61,942	
NMP Summary Reporting	\$ 37,085	\$ 32,000	\$ 37,755	
Surface Quality Management Plan	\$ 158,395	\$ 135,000	\$ 156,765	
Annual Report	\$ 64,567	\$ 160,000	\$ 76,810	
Management Plan Completion Requests	\$ 11,845	\$ 11,845	\$ 10,825	
Implement Trend MP/RMP	\$ 106,176	\$ 80,000	\$ 98,716	
Water Quality Database	\$ 186,750	\$ 186,750	\$ 208,930	
CV Groundwater Monitoring Collaborative	\$ 28,660	\$ 28,660	\$ 29,578	
Develop On-line Portal	\$ 16,800	\$ 20,000	\$ 21,900	
Delta Regional Monitoring Program	\$ 41,200	\$ 41,200	\$ 41,200	
State Board ILRP Fee	\$ 508,700	\$ 508,700	\$ 535,732	
Dissolved Oxygen Aerator	\$ 12,500	\$ 12,500	\$ 12,500	
Other Services & Expenses	\$ 2,500	\$ 1,000	\$ 2,500	
Miscellaneous	\$ 1,000	\$ 500	\$ 1,000	
External Auditing	\$ 4,500	\$ 3,950	\$ 9,150	
Total Direct Expenditures	\$ 2,984,082	\$ 2,774,639	\$ 3,182,070	
Administrative Expenditures	\$ 88,281	\$ 66,756	\$ 15,000	
Total ILRP Expenditures	\$ 3,072,363	\$ 2,841,395	\$ 3,197,070	
REVENUES				
Fund Balance	\$ 126,982	\$ 553,536	\$ 447,186	
Membership Dues	\$ 2,945,381	\$ 2,940,045	\$ 2,749,884	
Total ILRP Revenues	\$ 3,072,363	\$ 3,493,581	\$ 3,197,070	
FUND BALANCE:				
End of FY 23 (Budget Estimated)	\$ 5,000			
End of FY 23 (Unaudited)		\$ 540,849		
End of FY 24 (Budget Estimated)	\$ 5,000			
End of FY 24 (Unaudited)		\$ 553,536		
End of FY 25 (Budget Estimated)	\$ 5,000			
End of FY 25 (Estimated)			\$ 652,186	
End of FY 26 (Estimated)			\$ 5,000	
		Reserved for Monitoring Costs	\$ 200,000	
		Available/(Required)	\$ 447,186	
BUDGET ASSUMPTIONS:				
- The estimated audit expenses will cover fiscal year 2024 and 2025.				
PRIOR YEAR & CURRENT YEAR:				
	FY23	FY24	FY25	FY26
BUDGET	\$ 2,853,004	\$ 3,109,119	\$ 3,072,363	\$ 3,197,070
MEMBERSHIP DUES	\$ 2,629,839	\$ 2,777,446	\$ 2,945,381	\$ 2,749,884

aa

**SAN JOAQUIN VALLEY DRAINAGE AUTHORITY
MARCH 1, 2025 – FEBRUARY 28, 2026**

IRRIGATED LANDS REGULATORY PROGRAM COST ALLOCATION

	Acres	%	Irrigated Lands	\$ /Ac	Fixed Admin. Fee	Total Annual Membership
			Reg. Program			
			\$ 2,748,408			
IRRIGATED LANDS REGULATORY PROGRAM MEMBERS						
Del Puerto Water District	38,043.00	10.9141%	\$ 299,965	\$ 7.885		\$ 299,965
Lone Tree Mutual Water Company	11,344.00	3.2545%	\$ 89,446	\$ 7.885		\$ 89,446
Oak Flats Irrigation District	1,092.00	0.3133%	\$ 8,610	\$ 7.885		\$ 8,610
Pacheco Water District	0.00	0.0000%	\$ -	\$ -		\$ -
Panoche Drainage District	0.00	0.0000%	\$ -	\$ -		\$ -
Patterson Irrigation District	11,132.00	3.1937%	\$ 87,775	\$ 7.885		\$ 87,775
San Joaquin River Exchange Contractors Water Authorit	180,066.00	51.6590%	\$ 1,419,801	\$ 7.885		\$ 1,419,801
San Luis Water District	33,706.00	9.6699%	\$ 265,768	\$ 7.885		\$ 265,768
Tranquility ID / Fresno Slough WD	11,049.00	3.1698%	\$ 87,120	\$ 7.885		\$ 87,120
Turner Island Water District	6,937.00	1.9902%	\$ 54,698	\$ 7.885		\$ 54,698
Twin Oaks Irrigation District	2,146.00	0.6157%	\$ 16,921	\$ 7.885		\$ 16,921
West Stanislaus Irrigation District	20,187.00	5.7914%	\$ 159,172	\$ 7.885		\$ 159,172
White Lake Mutual Water Company	1,230.00	0.3529%	\$ 9,698	\$ 7.885		\$ 9,698
1880 Olive Lp (Ramos, John)	18.98	0.0054%	\$ 150	\$ 7.885	\$ 12	\$ 162
A & H Investments	197.15	0.0566%	\$ 1,555	\$ 7.885	\$ 12	\$ 1,567
A & M Bogetti Bros. Inc.	40.00	0.0115%	\$ 315	\$ 7.885	\$ 12	\$ 327
A-Bar Ag Enterprises	149.00	0.0427%	\$ 1,175	\$ 7.885	\$ 12	\$ 1,187
Adam Forte Trustee	120.00	0.0344%	\$ 946	\$ 7.885	\$ 12	\$ 958
Alberta, Manuel Jr.	37.32	0.0107%	\$ 294	\$ 7.885	\$ 12	\$ 306
Alves Family Trust	59.79	0.0172%	\$ 471	\$ 7.885	\$ 12	\$ 483
Alves, Deolinda	34.92	0.0100%	\$ 275	\$ 7.885	\$ 12	\$ 287
Anderson Road Ranches	100.00	0.0287%	\$ 788	\$ 7.885	\$ 12	\$ 800
Anderson Road Ranches	10.05	0.0029%	\$ 79	\$ 7.885	\$ 12	\$ 91
B B Limited	1,025.35	0.2942%	\$ 8,085	\$ 7.885	\$ 12	\$ 8,097
Baker Farming Company	1,213.20	0.3481%	\$ 9,566	\$ 7.885	\$ 12	\$ 9,578
Bettencourt Land and Trees, LP	197.00	0.0565%	\$ 1,553	\$ 7.885	\$ 12	\$ 1,565
Bettencourt Land and Trees, LP	301.67	0.0865%	\$ 2,379	\$ 7.885	\$ 12	\$ 2,391
Bettencourt, Richard and Darlene	112.00	0.0321%	\$ 883	\$ 7.885	\$ 12	\$ 895
Bizzini, Robert L. & Mildred	26.00	0.0075%	\$ 205	\$ 7.885	\$ 12	\$ 217
Blewett Mutual Water Co.	10.54	0.0030%	\$ 83	\$ 7.885	\$ 12	\$ 95
Blue River Orchard, LLC	183.08	0.0525%	\$ 1,444	\$ 7.885	\$ 12	\$ 1,456
Bobby Yamamoto Farms, Inc.	335.80	0.0963%	\$ 2,648	\$ 7.885	\$ 12	\$ 2,660
Borba Family Winton Ranch	270.00	0.0775%	\$ 2,129	\$ 7.885	\$ 12	\$ 2,141
Braun Heirs C/O Janice Coelho Amaral	30.00	0.0086%	\$ 237	\$ 7.885	\$ 12	\$ 249
Bravo View Farms	38.00	0.0109%	\$ 300	\$ 7.885	\$ 12	\$ 312
Brazil, Gary & Patricia	87.60	0.0251%	\$ 691	\$ 7.885	\$ 12	\$ 703
Buehner, Kenneth & Lori Trust	3.40	0.0010%	\$ 27	\$ 7.885	\$ 12	\$ 39
Burkhart Heirs	60.00	0.0172%	\$ 473	\$ 7.885	\$ 12	\$ 485
C Bogetti Farms Inc	151.13	0.0434%	\$ 1,192	\$ 7.885	\$ 12	\$ 1,204
Casey, John	42.00	0.0120%	\$ 331	\$ 7.885	\$ 12	\$ 343
Cerutti Brothers Inc.	521.00	0.1495%	\$ 4,108	\$ 7.885	\$ 12	\$ 4,120
Charles S. Cox, Partner For Cox And Perez And Char	20.90	0.0060%	\$ 165	\$ 7.885	\$ 12	\$ 177
City of Los Banos	426.00	0.1222%	\$ 3,359	\$ 7.885	\$ 12	\$ 3,371
City of Newman	198.50	0.0569%	\$ 1,565	\$ 7.885	\$ 12	\$ 1,577
City Of Patterson - Scheuber Farms	73.03	0.0210%	\$ 576	\$ 7.885	\$ 12	\$ 588
Coehlo, Catherine Et Al	296.81	0.0852%	\$ 2,340	\$ 7.885	\$ 12	\$ 2,352
Craven Farming Co	132.00	0.0379%	\$ 1,041	\$ 7.885	\$ 12	\$ 1,053
Craven Farming Co	200.00	0.0574%	\$ 1,577	\$ 7.885	\$ 12	\$ 1,589
Craven Farming Co.	209.00	0.0600%	\$ 1,648	\$ 7.885	\$ 12	\$ 1,660
DAPS LLC	122.00	0.0350%	\$ 962	\$ 7.885	\$ 12	\$ 974
Darosa Family Trust	155.00	0.0445%	\$ 1,222	\$ 7.885	\$ 12	\$ 1,234
David & Carolyn Santos Farms, LLC	60.10	0.0172%	\$ 474	\$ 7.885	\$ 12	\$ 486
David Piers Farms	61.30	0.0176%	\$ 483	\$ 7.885	\$ 12	\$ 495

SAN JOAQUIN VALLEY DRAINAGE AUTHORITY
MARCH 1, 2025 – FEBRUARY 28, 2026

IRRIGATED LANDS REGULATORY PROGRAM COST ALLOCATION

	Acres	%	Irrigated Lands Reg. Program \$ 2,748,408	\$/Ac	Fixed Admin. Fee	Total Annual Membership
IRRIGATED LANDS REGULATORY PROGRAM MEMBERS						
Del Don, Lee Et al	85.80	0.0246%	\$ 677	\$ 7.885	\$ 12	\$ 689
Del Don, Leroy	80.00	0.0230%	\$ 631	\$ 7.885	\$ 12	\$ 643
Delta Star Group Holdings	3.30	0.0009%	\$ 26	\$ 7.885	\$ 12	\$ 38
Donlon, Kevin H. Revocable Living Trust	150.88	0.0433%	\$ 1,190	\$ 7.885	\$ 12	\$ 1,202
Double J Farms A California General Partnership	461.00	0.1323%	\$ 3,635	\$ 7.885	\$ 12	\$ 3,647
Draper, Theresa J.	20.00	0.0057%	\$ 158	\$ 7.885	\$ 12	\$ 170
Ed & Mildred Maring Community Property	59.85	0.0172%	\$ 472	\$ 7.885	\$ 12	\$ 484
El Cafetal LLC	172.97	0.0496%	\$ 1,364	\$ 7.885	\$ 12	\$ 1,376
Escobar, John	49.67	0.0142%	\$ 392	\$ 7.885	\$ 12	\$ 404
Fagundes Bros., LLC	9.00	0.0026%	\$ 71	\$ 7.885	\$ 12	\$ 83
Ferro, John A.	56.60	0.0162%	\$ 446	\$ 7.885	\$ 12	\$ 458
Freitas Properties	119.00	0.0341%	\$ 938	\$ 7.885	\$ 12	\$ 950
Gaspar Properties	52.34	0.0150%	\$ 413	\$ 7.885	\$ 12	\$ 425
Giannone, Anthony	299.09	0.0858%	\$ 2,358	\$ 7.885	\$ 12	\$ 2,370
Gonsalves Farms	388.65	0.1058%	\$ 2,907	\$ 7.885	\$ 12	\$ 2,919
Goubert, Jerry	163.92	0.0470%	\$ 1,292	\$ 7.885	\$ 12	\$ 1,304
Granelli, John Et Al	10.00	0.0029%	\$ 79	\$ 7.885	\$ 12	\$ 91
Grewal, Harpreet	310.00	0.0889%	\$ 2,444	\$ 7.885	\$ 12	\$ 2,456
Henriques, Ray	67.00	0.0192%	\$ 528	\$ 7.885	\$ 12	\$ 540
Hills Ferry Cemetery District	19.00	0.0055%	\$ 150	\$ 7.885	\$ 12	\$ 162
Hosteller Ranches, LLC	86.30	0.0246%	\$ 680	\$ 7.885	\$ 12	\$ 692
Houk Sisters	331.92	0.0952%	\$ 2,617	\$ 7.885	\$ 12	\$ 2,629
Iyer, Pattabiraman & Sharon	289.21	0.0772%	\$ 2,123	\$ 7.885	\$ 12	\$ 2,135
Jm Enterprises	192.16	0.0551%	\$ 1,515	\$ 7.885	\$ 12	\$ 1,527
John DeCamara	406.00	0.1165%	\$ 3,201	\$ 7.885	\$ 12	\$ 3,213
John M. Nunes / Ann C. Nunes	20.10	0.0058%	\$ 158	\$ 7.885	\$ 12	\$ 170
Jorgensen Ranch Gustine, LLC	140.40	0.0403%	\$ 1,107	\$ 7.885	\$ 12	\$ 1,119
Joseph Depaoli, Trustee of the James W. Lopes 2019	401.43	0.1152%	\$ 3,165	\$ 7.885	\$ 12	\$ 3,177
KAK Holding LLC, a California Limited Liability Co	299.00	0.0868%	\$ 1,884	\$ 7.885	\$ 12	\$ 1,896
La Saliva, Steve Nicola Smith, Antania Ebner	37.04	0.0106%	\$ 292	\$ 7.885	\$ 12	\$ 304
Larry A. Lerno	10.00	0.0029%	\$ 79	\$ 7.885	\$ 12	\$ 91
Lone Goose Farm	604.65	0.1735%	\$ 4,768	\$ 7.885	\$ 12	\$ 4,780
Los Banos Abattoir Co.	81.00	0.0232%	\$ 639	\$ 7.885	\$ 12	\$ 651
Lucas Holdings, LP	54.56	0.0157%	\$ 430	\$ 7.885	\$ 12	\$ 442
Luckert, James	14.50	0.0042%	\$ 114	\$ 7.885	\$ 12	\$ 126
Luiz, John & Sandra	49.00	0.0141%	\$ 386	\$ 7.885	\$ 12	\$ 398
M3 Land Company LLC	0.00	0.0000%	\$ -	\$ -	\$ -	\$ -
Mac Enterprises	160.00	0.0459%	\$ 1,262	\$ 7.885	\$ 12	\$ 1,274
Mahaffey Family Ltd. Partn.	31.93	0.0092%	\$ 252	\$ 7.885	\$ 12	\$ 264
Mahaffey, James Jr. Trust	11.33	0.0033%	\$ 89	\$ 7.885	\$ 12	\$ 101
Mall, Gary	11.03	0.0032%	\$ 87	\$ 7.885	\$ 12	\$ 99
Marclochi Brothers	74.00	0.0212%	\$ 583	\$ 7.885	\$ 12	\$ 595
Maring, John E.	165.44	0.0475%	\$ 1,304	\$ 7.885	\$ 12	\$ 1,316
Marv Coit Farms, LLC	371.00	0.1064%	\$ 2,925	\$ 7.885	\$ 12	\$ 2,937
Menezes, Herman & Yvonne	19.21	0.0055%	\$ 151	\$ 7.885	\$ 12	\$ 163
Meyers Farms Family Trust	375.00	0.1078%	\$ 2,957	\$ 7.885	\$ 12	\$ 2,969
Meyers Farms Family Trust	225.00	0.0646%	\$ 1,774	\$ 7.885	\$ 12	\$ 1,786
Meza, Andrew	1.00	0.0003%	\$ 8	\$ 7.885	\$ 12	\$ 20
Morris, Thomas C.	160.00	0.0459%	\$ 1,262	\$ 7.885	\$ 12	\$ 1,274
NBInv AP6 LLC c/o Sarah Pernu	953.00	0.2734%	\$ 7,514	\$ 7.885	\$ 12	\$ 7,526
Oosterkamp Farms	123.30	0.0354%	\$ 972	\$ 7.885	\$ 12	\$ 984
Ornellas Property	814.80	0.2338%	\$ 6,425	\$ 7.885	\$ 12	\$ 6,437
Percy, Bill	17.00	0.0049%	\$ 134	\$ 7.885	\$ 12	\$ 146

101

**SAN JOAQUIN VALLEY DRAINAGE AUTHORITY
MARCH 1, 2025 – FEBRUARY 28, 2026**

IRRIGATED LANDS REGULATORY PROGRAM COST ALLOCATION

	Acres	%	Irrigated Lands	\$ /Ac	Fixed Admin. Fee	Total Annual Membership
			Reg. Program			
			\$ 2,748,408			
IRRIGATED LANDS REGULATORY PROGRAM MEMBERS						
Perez Farms	106.68	0.0306%	\$ 841	\$ 7.885	\$ 12	\$ 853
Perez Farms	18.00	0.0052%	\$ 142	\$ 7.885	\$ 12	\$ 154
Petaluma Livestock Auction Corp	24.42	0.0070%	\$ 193	\$ 7.885	\$ -	\$ 193
Peterson, Jim and Judy	94.00	0.0270%	\$ 741	\$ 7.885	\$ 12	\$ 753
Rascone Farms	99.40	0.0285%	\$ 784	\$ 7.885	\$ 12	\$ 796
Reed Leasing Group, Inc.	14.00	0.0040%	\$ 110	\$ 7.885	\$ 12	\$ 122
Richard Lara Farms Inc	248.00	0.0711%	\$ 1,955	\$ 7.885	\$ 12	\$ 1,967
River Ranch	530.00	0.1521%	\$ 4,179	\$ 7.885	\$ 12	\$ 4,191
San Joaquin Valley Hay Growers Association	0.00	0.0000%	\$ -	\$ -	\$ -	\$ -
San Joaquin Wetland Farms	38.00	0.0109%	\$ 300	\$ 7.885	\$ 12	\$ 312
Sandhu, Bros Farms	144.25	0.0414%	\$ 1,137	\$ 7.885	\$ 12	\$ 1,149
Serpa, G. Joe	17.90	0.0051%	\$ 141	\$ 7.885	\$ 12	\$ 153
Spagnolo, Matilda	40.00	0.0115%	\$ 315	\$ 7.885	\$ 12	\$ 327
Stanislaus Properties LLC	282.00	0.0809%	\$ 2,224	\$ 7.885	\$ 12	\$ 2,236
Stonefield Equity, LLC	702.20	0.2015%	\$ 5,537	\$ 7.885	\$ 12	\$ 5,549
Suvik Farms LLC.	167.00	0.0479%	\$ 1,317	\$ 7.885	\$ 12	\$ 1,329
Sweetwater Ridge LLC	1,822.50	0.5229%	\$ 14,370	\$ 7.885	\$ 12	\$ 14,382
Tardif, Bruno	1.77	0.0005%	\$ 14	\$ 7.885	\$ 12	\$ 26
Terra Linda Farms	544.21	0.1561%	\$ 4,291	\$ 7.885	\$ 12	\$ 4,303
Texas Ranch Ltd.	190.00	0.0545%	\$ 1,498	\$ 7.885	\$ 12	\$ 1,510
The Pentagon Company	144.34	0.0414%	\$ 1,138	\$ 7.885	\$ 12	\$ 1,150
The Wine Group	129.60	0.0372%	\$ 1,022	\$ 7.885	\$ 12	\$ 1,034
There It Is Farms, LLC	89.28	0.0256%	\$ 704	\$ 7.885	\$ 12	\$ 716
Thorton, Dennis and Nadine	80.00	0.0230%	\$ 631	\$ 7.885	\$ 12	\$ 643
TNT Farms	47.00	0.0135%	\$ 371	\$ 7.885	\$ 12	\$ 383
Traina Dried Fruit	28.00	0.0080%	\$ 221	\$ 7.885	\$ 12	\$ 233
Traina Foods	20.00	0.0057%	\$ 158	\$ 7.885	\$ 12	\$ 170
Treeo, Inc.	210.00	0.0602%	\$ 1,656	\$ 7.885	\$ 12	\$ 1,668
US Core Farmland	376.03	0.1079%	\$ 2,965	\$ 7.885	\$ 12	\$ 2,977
Valley AgLands, Inc.	680.00	0.1951%	\$ 5,362	\$ 7.885	\$ 12	\$ 5,374
West Turner Island Land Owners	2,305.70	0.6615%	\$ 18,180	\$ 7.885	\$ 12	\$ 18,192
Wonderful Orchards, LLC	5,927.00	1.7004%	\$ 46,734	\$ 7.885	\$ 12	\$ 46,746
Youngman, Loretta K., Et Al	175.00	0.0502%	\$ 1,380	\$ 7.885	\$ 12	\$ 1,392
Total Members	348,566.28					
	348,566.28	100.0%	\$ 2,748,408		\$ 1,476	\$ 2,749,884

102

SAN JOAQUIN VALLEY DRAINAGE AUTHORITY

MARCH 1, 2025 – FEBRUARY 28, 2026

SCHEDULE OF MEMBERSHIP DUES

Members	Member ID#	Total	General Membership Fund 900	Irrigated Lands Regulatory Program Fund 901
Del Puerto Water District	DPWD	\$ 306,443	\$ 6,478	\$ 299,965
Lone Tree Mutual Water Company	LTMWC	\$ 89,446	\$ -	\$ 89,448
Oak Flats Irrigation District	OFWD	\$ 8,810	\$ -	\$ 8,810
Pacheco Water District		\$ 713	\$ 713	\$ -
Panoche Drainage District		\$ 8,302	\$ 8,302	\$ -
Patterson Irrigation District	PID	\$ 89,588	\$ 1,813	\$ 87,775
San Joaquin River Exchange Contractors Water Authority	SJRECWA	\$ 1,451,313	\$ 31,511	\$ 1,419,801
San Luis Water District	SLWD	\$ 270,938	\$ 5,168	\$ 265,768
Tranquility ID/ Fresno Slough WD	TID/FSWD	\$ 88,818	\$ 1,697	\$ 87,120
Turner Island Water District	TIWD	\$ 54,698	\$ -	\$ 54,698
Twin Oaks Irrigation District	TOID	\$ 17,265	\$ 344	\$ 16,921
West Stanislaus Irrigation District	WSID	\$ 162,059	\$ 2,887	\$ 159,172
White Lake Mutual Water Company	WLMWC	\$ 9,898	\$ -	\$ 9,898
1880 Olive Lp (Ramos, John)	10075A	\$ 162	\$ -	\$ 162
A & H Investments	11911A	\$ 1,567	\$ -	\$ 1,567
A & M Bogatti Bros. Inc.	11702A	\$ 327	\$ -	\$ 327
A-Bar Ag Enterprises	10688A	\$ 1,187	\$ -	\$ 1,187
Adam Forte Trustee	13097A	\$ 958	\$ -	\$ 958
Alberta, Manuel Jr.	11329A	\$ 306	\$ -	\$ 306
Alves Family Trust	11578B	\$ 483	\$ -	\$ 483
Alves, Deolinda	11578A	\$ 287	\$ -	\$ 287
Anderson Road Ranches	12179A	\$ 800	\$ -	\$ 800
Anderson Road Ranches	13064A	\$ 91	\$ -	\$ 91
B B Limited	10439	\$ 8,097	\$ -	\$ 8,097
Baker Farming Company	13090A	\$ 9,578	\$ -	\$ 9,578
Bellencourt Land and Trees, LP	11601A	\$ 1,565	\$ -	\$ 1,565
Bellencourt Land and Trees, LP	11808A	\$ 2,391	\$ -	\$ 2,391
Bellencourt, Richard and Darlene	13093A	\$ 895	\$ -	\$ 895
Blizzini, Robert L. & Mildred	30014-A	\$ 217	\$ -	\$ 217
Blewett Mutual Water Co.	10936A	\$ 95	\$ -	\$ 95
Blue River Orchard, LLC	13403A	\$ 1,456	\$ -	\$ 1,456
Bobby Yamamoto Farms, Inc.	13068A	\$ 2,660	\$ -	\$ 2,660
Borba Family Winton Ranch	13071A	\$ 2,141	\$ -	\$ 2,141
Braun Heirs C/O Janice Coelho Amaral	12921A	\$ 249	\$ -	\$ 249
Bravo View Farms	13107A	\$ 312	\$ -	\$ 312
Brazil, Gary & Patricia	13017A	\$ 703	\$ -	\$ 703
Buehner, Kenneth & Lori Trust	11913A	\$ 39	\$ -	\$ 39
Burkhart Heirs	10426	\$ 485	\$ -	\$ 485
C Bogatti Farms Inc	11517A	\$ 1,204	\$ -	\$ 1,204
Casey, John	11156A	\$ 343	\$ -	\$ 343
Cerutti Brothers Inc.	12357A	\$ 4,120	\$ -	\$ 4,120
Charles S. Cox, Partner For Cox And Perez And Char	12381A	\$ 177	\$ -	\$ 177
City of Los Banos	11575A	\$ 3,371	\$ -	\$ 3,371
City of Newman	20180A	\$ 1,577	\$ -	\$ 1,577
City Of Patterson - Scheubar Farms	12294A	\$ 588	\$ -	\$ 588
Coelho, Catherine Et Al	11296A	\$ 2,352	\$ -	\$ 2,352
Craven Farming Co	12194A	\$ 1,053	\$ -	\$ 1,053
Craven Farming Co	12194C	\$ 1,589	\$ -	\$ 1,589
Craven Farming Co.	12194B	\$ 1,660	\$ -	\$ 1,660
DAPS LLC	13404A	\$ 974	\$ -	\$ 974
Darosa Family Trust	11465A	\$ 1,234	\$ -	\$ 1,234
David & Carolyn Santos Farms, LLC	30975-B	\$ 486	\$ -	\$ 486
David Pires Farms	11784A	\$ 495	\$ -	\$ 495
Del Don, Lee Et al	12372E	\$ 689	\$ -	\$ 689
Del Don, Leroy	12372A	\$ 643	\$ -	\$ 643
Delta Star Group Holdings	12332A	\$ 38	\$ -	\$ 38
Donlon, Kevin H. Revocable Living Trust	10040B	\$ 1,202	\$ -	\$ 1,202
Double J Farms A California General Partnership	12979A	\$ 3,647	\$ -	\$ 3,647
Draper, Theresa J.	13113A	\$ 170	\$ -	\$ 170
Ed & Mildred Maring Community Property	13092A	\$ 484	\$ -	\$ 484
El Cafetal LLC	10173A	\$ 1,376	\$ -	\$ 1,376
Escobar, John	13069A	\$ 404	\$ -	\$ 404
Fagundes Bros., LLC	12174A	\$ 83	\$ -	\$ 83
Ferro, John A.	12817	\$ 458	\$ -	\$ 458
Freitas Properties	13073A	\$ 950	\$ -	\$ 950
Gaspar Properties	11485A	\$ 425	\$ -	\$ 425
Giannone, Anthony	13079A	\$ 2,370	\$ -	\$ 2,370
Gonsalves Farms	12355A	\$ 2,919	\$ -	\$ 2,919
Goubert, Jerry	12349A	\$ 1,304	\$ -	\$ 1,304
Granelli, John Et Al	10772A	\$ 91	\$ -	\$ 91
Grewal, Harpreet	13110A	\$ 2,456	\$ -	\$ 2,456
Henriques, Ray	25033A	\$ 540	\$ -	\$ 540
Hills Ferry Cemetery District	12925A	\$ 162	\$ -	\$ 162
Hostetter Ranches, LLC	13078A	\$ 692	\$ -	\$ 692
Houk Sisters	12354A	\$ 2,629	\$ -	\$ 2,629
Iyer, Pallabraman & Sharon	13026A	\$ 2,135	\$ -	\$ 2,135

103

SAN JOAQUIN VALLEY DRAINAGE AUTHORITY

MARCH 1, 2025 – FEBRUARY 28, 2026

SCHEDULE OF MEMBERSHIP DUES

Members	Member ID#	Total	General Membership Fund 900	Irrigated Lands Regulatory Program Fund 901
Jm Enterprises	10478A	\$ 1,527	\$ -	\$ 1,527
John DeCamara	12054A	\$ 3,213	\$ -	\$ 3,213
John M. Nunes / Ann C. Nunes	12977A	\$ 170	\$ -	\$ 170
Jorgensen Ranch Gustline, LLC	10364A	\$ 1,119	\$ -	\$ 1,119
Joseph Depaoli, Trustee of the James W. Lopes 2019	10435	\$ 3,177	\$ -	\$ 3,177
KAK Holding LLC, a California Limited Liability Co	13111A	\$ 1,896	\$ -	\$ 1,896
La Saliva, Steve Nicola Smith, Antania Ebner	12358B	\$ 304	\$ -	\$ 304
Larry A. Lemo	12936A	\$ 91	\$ -	\$ 91
Lone Goose Farm	12950A	\$ 4,780	\$ -	\$ 4,780
Los Banos Abattoir Co.	12358A	\$ 651	\$ -	\$ 651
Lucas Holdings, LP	12175A	\$ 442	\$ -	\$ 442
Luckert, James	13063A	\$ 126	\$ -	\$ 126
Luiz, John & Sandra	30291-A	\$ 398	\$ -	\$ 398
M3 Land Company LLC	13400F	\$ -	\$ -	\$ -
Mac Enterprises	13400A	\$ 1,274	\$ -	\$ 1,274
Mahaffey Family Ltd. Partn.	12187A	\$ 264	\$ -	\$ 264
Mahaffey, James Jr. Trust	12187C	\$ 101	\$ -	\$ 101
Mall, Gary	13065A	\$ 99	\$ -	\$ 99
Marciochi Brothers	11992A	\$ 595	\$ -	\$ 595
Maring, John E.	13025A	\$ 1,316	\$ -	\$ 1,316
Marv Coit Farms	13401A	\$ 2,937	\$ -	\$ 2,937
Menezes, Herman & Yvonne	30003-A	\$ 163	\$ -	\$ 163
Meyers Farms Family Trust	12231A	\$ 2,969	\$ -	\$ 2,969
Meyers Farms Family Trust	12231B	\$ 1,786	\$ -	\$ 1,786
Meza, Andrew	30263-A	\$ 20	\$ -	\$ 20
Morris, Thomas C.	12118A	\$ 1,274	\$ -	\$ 1,274
NBlrv AP6 LLC c/o Sarah Pernu	13108A	\$ 7,526	\$ -	\$ 7,526
Oosterkamp Farms	11590A	\$ 984	\$ -	\$ 984
Ornellas Property	10190A	\$ 6,437	\$ -	\$ 6,437
Percy, Bill	12924A	\$ 146	\$ -	\$ 146
Perez Farms	12060A	\$ 853	\$ -	\$ 853
Perez Farms	13081A	\$ 154	\$ -	\$ 154
Petaluma Livestock Auction Corp	12937A	\$ 193	\$ -	\$ 193
Peterson, Jim and Judy	13095A	\$ 753	\$ -	\$ 753
Rascone Farms	12927A	\$ 796	\$ -	\$ 796
Reed Leasing Group, Inc.	11919A	\$ 122	\$ -	\$ 122
Richard Lara Farms Inc	12184A	\$ 1,967	\$ -	\$ 1,967
River Ranch	12922A	\$ 4,191	\$ -	\$ 4,191
San Joaquin Valley Hay Growers Association	12073A	\$ -	\$ -	\$ -
San Joaquin Wetland Farms	12960A	\$ 312	\$ -	\$ 312
Sandhu, Bros Farms	11400A	\$ 1,149	\$ -	\$ 1,149
Serpa, G. Joe	30617-A	\$ 153	\$ -	\$ 153
Spagnolo, Matilda	11635A	\$ 327	\$ -	\$ 327
Stanislaus Properties LLC	11863A	\$ 2,236	\$ -	\$ 2,236
Stonefield Equity, LLC	10365A	\$ 5,549	\$ -	\$ 5,549
Suvik Farms LLC.	13109A	\$ 1,329	\$ -	\$ 1,329
Sweetwater Ridge LLC	20110A	\$ 14,382	\$ -	\$ 14,382
Tardif, Bruno	10380A	\$ 26	\$ -	\$ 26
Terra Linda Farms	12922B	\$ 4,303	\$ -	\$ 4,303
Texas Ranch Ltd.	13400D	\$ 1,510	\$ -	\$ 1,510
The Pentagon Company	13077A	\$ 1,150	\$ -	\$ 1,150
The Wine Group	12058A	\$ 1,034	\$ -	\$ 1,034
There It Is Farms, LLC	13087A	\$ 716	\$ -	\$ 716
Thorton, Dennis and Nadine	13096A	\$ 643	\$ -	\$ 643
TNT Farms	13075A	\$ 383	\$ -	\$ 383
Traina Dried Fruit	11987A	\$ 233	\$ -	\$ 233
Traina Foods	11987B	\$ 170	\$ -	\$ 170
Treco, Inc.	13400C	\$ 1,668	\$ -	\$ 1,668
US Core Farmland	20120A	\$ 2,977	\$ -	\$ 2,977
Valley AgLands, Inc.	13400E	\$ 5,374	\$ -	\$ 5,374
West Turner Island Land Owners	10194A	\$ 18,192	\$ -	\$ 18,192
Wonderful Orchards, LLC	10420	\$ 46,746	\$ -	\$ 46,746
Youngman, Loretta K., Et Al	11404A	\$ 1,392	\$ -	\$ 1,392
Total Dues		\$ 2,806,798	\$ 56,914	\$ 2,749,884

104

SAN JOAQUIN VALLEY DRAINAGE AUTHORITY

MARCH 1, 2025 - FEBRUARY 28, 2026

SCHEDULE OF MEMBERSHIP DUES PER ACRE

Members	Member ID#	Total	General Membership Fund 900	Irrigated Lands Regulatory Program Fund 901
Del Puerto Water District	DPWD	\$ 8.028	\$ 0.143	\$ 7.885
Lone Tree Mutual Water Company	LTMWC	\$ 7.885	-	\$ 7.885
Oak Flats Irrigation District	OFWD	\$ 7.885	-	\$ 7.885
Pacheco Water District		\$ 0.143	\$ 0.143	-
Paroche Drainage District		\$ 0.143	\$ 0.143	-
Patterson Irrigation District	PID	\$ 8.028	\$ 0.143	\$ 7.885
San Joaquin River Exchange Contractors Water Authority	SJRECWA	\$ 8.028	\$ 0.143	\$ 7.885
San Luis Water District	SLWD	\$ 8.028	\$ 0.143	\$ 7.885
Tranquility ID/ Fresno Slough WD	TID/FSWD	\$ 8.028	\$ 0.143	\$ 7.885
Turner Island Water District	TIWD	\$ 7.885	-	\$ 7.885
Twin Oaks Irrigation District	TOID	\$ 8.028	\$ 0.143	\$ 7.885
West Stanislaus Irrigation District	WSID	\$ 8.028	\$ 0.143	\$ 7.885
White Lake Mutual Water Company	WLMWC	\$ 7.885	-	\$ 7.885
1880 Olive Lp (Ramos, John)	10076A	\$ 7.885	-	\$ 7.885
A & H Investments	11911A	\$ 7.885	-	\$ 7.885
A & M Bogetti Bros. Inc.	11702A	\$ 7.885	-	\$ 7.885
A-Bar Ag Enterprises	10688A	\$ 7.885	-	\$ 7.885
Adam Forte Trustee	13097A	\$ 7.885	-	\$ 7.885
Alberia, Manuel Jr.	11329A	\$ 7.885	-	\$ 7.885
Alves Family Trust	11578B	\$ 7.885	-	\$ 7.885
Alves, Deolinda	11578A	\$ 7.885	-	\$ 7.885
Anderson Road Ranches	12179A	\$ 7.885	-	\$ 7.885
Anderson Road Ranches	13064A	\$ 7.885	-	\$ 7.885
B B Limited	10439	\$ 7.885	-	\$ 7.885
Baker Farming Company	13090A	\$ 7.885	-	\$ 7.885
Bettencourt Land and Trees, LP	11601A	\$ 7.885	-	\$ 7.885
Bettencourt Land and Trees, LP	11808A	\$ 7.885	-	\$ 7.885
Bettencourt, Richard and Darlene	13093A	\$ 7.885	-	\$ 7.885
Bizzini, Robert L. & Mildred	30014-A	\$ 7.885	-	\$ 7.885
Blewett Mutual Water Co.	10936A	\$ 7.885	-	\$ 7.885
Blue River Orchard, LLC	13403A	\$ 7.885	-	\$ 7.885
Bobby Yamamoto Farms, Inc.	13098A	\$ 7.885	-	\$ 7.885
Borba Family Winton Ranch	13071A	\$ 7.885	-	\$ 7.885
Braun Heirs C/O Janice Coelho Amarel	12921A	\$ 7.885	-	\$ 7.885
Bravo View Farms	13107A	\$ 7.885	-	\$ 7.885
Brazil, Gary & Patricia	13017A	\$ 7.885	-	\$ 7.885
Buehner, Kenneth & Lori Trust	11913A	\$ 7.885	-	\$ 7.885
Burkhart Heirs	10426	\$ 7.885	-	\$ 7.885
C Bogetti Farms Inc	11517A	\$ 7.885	-	\$ 7.885
Casey, John	11156A	\$ 7.885	-	\$ 7.885
Cerutti Brothers Inc.	12357A	\$ 7.885	-	\$ 7.885
Charles S. Cox, Partner For Cox And Perez And Char	12381A	\$ 7.885	-	\$ 7.885
City of Los Banos	11576A	\$ 7.885	-	\$ 7.885
City of Newman	20180A	\$ 7.885	-	\$ 7.885
City Of Patterson - Scheuber Farms	12284A	\$ 7.885	-	\$ 7.885
Coelho, Catherine Et Al	11286A	\$ 7.885	-	\$ 7.885
Craven Farming Co	12194A	\$ 7.885	-	\$ 7.885
Craven Farming Co	12194C	\$ 7.885	-	\$ 7.885
Craven Farming Co.	12194B	\$ 7.885	-	\$ 7.885
DAPS LLC	13404A	\$ 7.885	-	\$ 7.885
Darosa Family Trust	11465A	\$ 7.885	-	\$ 7.885
David & Carolyn Santos Farms, LLC	30975-B	\$ 7.885	-	\$ 7.885
David Pires Farms	11784A	\$ 7.885	-	\$ 7.885
Del Don, Lee Et al	12372E	\$ 7.885	-	\$ 7.885
Del Don, Leroy	12372A	\$ 7.885	-	\$ 7.885
Delta Star Group Holdings	12332A	\$ 7.885	-	\$ 7.885
Donlon, Kevin H. Revocable Living Trust	10040B	\$ 7.885	-	\$ 7.885
Double J Farms A California General Partnership	12979A	\$ 7.885	-	\$ 7.885
Draper, Theresa J.	13113A	\$ 7.885	-	\$ 7.885
Ed & Mildred Maring Community Property	13092A	\$ 7.885	-	\$ 7.885
Ei Cafetal LLC	10173A	\$ 7.885	-	\$ 7.885
Escobar, John	13089A	\$ 7.885	-	\$ 7.885
Fagundes Bros., LLC	12174A	\$ 7.885	-	\$ 7.885
Ferro, John A.	12817	\$ 7.885	-	\$ 7.885
Freltas Properties	13073A	\$ 7.885	-	\$ 7.885
Gaspar Properties	11485A	\$ 7.885	-	\$ 7.885
Giannone, Anthony	13078A	\$ 7.885	-	\$ 7.885
Gonsalves Farms	12355A	\$ 7.885	-	\$ 7.885
Goubert, Jerry	12349A	\$ 7.885	-	\$ 7.885
Granelli, John Et Al	10772A	\$ 7.885	-	\$ 7.885
Grewal, Harpreet	13110A	\$ 7.885	-	\$ 7.885
Henriques, Ray	25033A	\$ 7.885	-	\$ 7.885
Hills Ferry Cemetery District	12925A	\$ 7.885	-	\$ 7.885
Hostetler Ranches, LLC	13078A	\$ 7.885	-	\$ 7.885
Houk Sisters	12354A	\$ 7.885	-	\$ 7.885
Iyer, Pattabireman & Sharon	13026A	\$ 7.885	-	\$ 7.885

105

SAN JOAQUIN VALLEY DRAINAGE AUTHORITY

MARCH 1, 2025 – FEBRUARY 28, 2026

SCHEDULE OF MEMBERSHIP DUES PER ACRE

Members	Member ID#	Total	General Membership Fund 900	Irrigated Lands Regulatory Program Fund 901
Jm Enterprises	10478A	\$ 7.885	\$ -	\$ 7.885
John DeCamara	12054A	\$ 7.885	\$ -	\$ 7.885
John M. Nunes / Ann C. Nunes	12977A	\$ 7.885	\$ -	\$ 7.885
Jorgensen Ranch Gustline, LLC	10364A	\$ 7.885	\$ -	\$ 7.885
Joseph Depaoli, Trustee of the James W. Lopes 2019	10435	\$ 7.885	\$ -	\$ 7.885
KAK Holding LLC, a California Limited Liability Co	13111A	\$ 7.885	\$ -	\$ 7.885
La Saliva, Steve Nicola Smith, Antania Ebner	12358B	\$ 7.885	\$ -	\$ 7.885
Larry A. Lerno	12936A	\$ 7.885	\$ -	\$ 7.885
Lone Goose Farm	12950A	\$ 7.885	\$ -	\$ 7.885
Los Banos Abattoir Co.	12358A	\$ 7.885	\$ -	\$ 7.885
Lucas Holdings, LP	12175A	\$ 7.885	\$ -	\$ 7.885
Luckert, James	13063A	\$ 7.885	\$ -	\$ 7.885
Luiz, John & Sandra	30291-A	\$ 7.885	\$ -	\$ 7.885
M3 Land Company LLC	13400F	\$ -	\$ -	\$ -
Mac Enterprises	13400A	\$ 7.885	\$ -	\$ 7.885
Mahaffey Family Ltd Partn.	12187A	\$ 7.885	\$ -	\$ 7.885
Mahaffey, James Jr. Trust	12187C	\$ 7.885	\$ -	\$ 7.885
Mall, Gary	13065A	\$ 7.885	\$ -	\$ 7.885
Marciochi Brothers	11992A	\$ 7.885	\$ -	\$ 7.885
Maring, John E.	13025A	\$ 7.885	\$ -	\$ 7.885
Marv Coit Farms, LLC	13401A	\$ 7.885	\$ -	\$ 7.885
Menezes, Herman & Yvonne	30003-A	\$ 7.885	\$ -	\$ 7.885
Meyers Farms Family Trust	12231A	\$ 7.885	\$ -	\$ 7.885
Meyers Farms Family Trust	12231B	\$ 7.885	\$ -	\$ 7.885
Meza, Andrew	30263-A	\$ 7.885	\$ -	\$ 7.885
Morris, Thomas C.	12118A	\$ 7.885	\$ -	\$ 7.885
NBliv AP6 LLC c/o Sarah Pernu	13108A	\$ 7.885	\$ -	\$ 7.885
Oosterkamp Farms	11590A	\$ 7.885	\$ -	\$ 7.885
Ornellas Property	10190A	\$ 7.885	\$ -	\$ 7.885
Percy, Bill	12924A	\$ 7.885	\$ -	\$ 7.885
Perez Farms	12060A	\$ 7.885	\$ -	\$ 7.885
Perez Farms	13081A	\$ 7.885	\$ -	\$ 7.885
Petaluma Livestock Auction Corp	12937A	\$ 7.885	\$ -	\$ 7.885
Peterson, Jim and Judy	13095A	\$ 7.885	\$ -	\$ 7.885
Rascone Farms	12927A	\$ 7.885	\$ -	\$ 7.885
Reed Leasing Group, Inc.	11919A	\$ 7.885	\$ -	\$ 7.885
Richard Lara Farms Inc	12184A	\$ 7.885	\$ -	\$ 7.885
River Ranch	12922A	\$ 7.885	\$ -	\$ 7.885
San Joaquin Valley Hay Growers Association	12073A	\$ -	\$ -	\$ -
San Joaquin Wetland Farms	12960A	\$ 7.885	\$ -	\$ 7.885
Sandhu, Bros Farms	11400A	\$ 7.885	\$ -	\$ 7.885
Serpa, G. Joe	30617-A	\$ 7.885	\$ -	\$ 7.885
Spagnolo, Matilda	11635A	\$ 7.885	\$ -	\$ 7.885
Stanislaus Properties LLC	11863A	\$ 7.885	\$ -	\$ 7.885
Stonefield Equity, LLC	10365A	\$ 7.885	\$ -	\$ 7.885
Suvik Farms LLC.	13109A	\$ 7.885	\$ -	\$ 7.885
Sweetwater Ridge LLC	20110A	\$ 7.885	\$ -	\$ 7.885
Tardif, Bruno	10380A	\$ 7.885	\$ -	\$ 7.885
Terra Linda Farms	12922B	\$ 7.885	\$ -	\$ 7.885
Texas Ranch Ltd.	13400D	\$ 7.885	\$ -	\$ 7.885
The Pentagon Company	13077A	\$ 7.885	\$ -	\$ 7.885
The Wine Group	12058A	\$ 7.885	\$ -	\$ 7.885
There It Is Farms, LLC	13087A	\$ 7.885	\$ -	\$ 7.885
Thorton, Dennis and Nadine	13096A	\$ 7.885	\$ -	\$ 7.885
TNT Farms	13075A	\$ 7.885	\$ -	\$ 7.885
Traina Dried Fruit	11987A	\$ 7.885	\$ -	\$ 7.885
Traina Foods	11987B	\$ 7.885	\$ -	\$ 7.885
Treco, Inc.	13400C	\$ 7.885	\$ -	\$ 7.885
US Core Farmland	20120A	\$ 7.885	\$ -	\$ 7.885
Valley AgLands, Inc.	13400E	\$ 7.885	\$ -	\$ 7.885
West Turner Island Land Owners	10194A	\$ 7.885	\$ -	\$ 7.885
Wonderful Orchards, LLC	10420	\$ 7.885	\$ -	\$ 7.885
Youngman, Loretta K., Et Al	11404A	\$ 7.885	\$ -	\$ 7.885
		\$ 1,065.75	\$ 1.29	\$ 1,064.46

106

Westside San Joaquin River Watershed Coalition

Water Quality Value Exceedances for the period of 11/1/2024 to 11/30/2024

Del Puerto Creek at Highway 33

Analyte/Species	Matrix	Event	Sample Date	Result	Units	WQV
Discharge	W	R36	11/25/2024	0 =	cfs	None
Selenastrum capricornutum	W	R36	11/25/2024	1203000 =	cells/ml	Significant

Hospital Creek at River Road

Analyte/Species	Matrix	Event	Sample Date	Result	Units	WQV
Discharge	W	R36	11/25/2024	1.8 =	cfs	None
E. coli	W	R36	11/25/2024	2419.6 >	MPN/100 mL	> 235
Oxygen, Dissolved	W	R36	11/25/2024	3.60 =	mg/L	< 5

Ingram Creek at River Road

Analyte/Species	Matrix	Event	Sample Date	Result	Units	WQV
Discharge	W	R36	11/25/2024	0 =	cfs	None
Oxygen, Dissolved	W	R36	11/25/2024	3.07 =	mg/L	< 5

Los Banos Creek @ Hwy 140

Analyte/Species	Matrix	Event	Sample Date	Result	Units	WQV
Discharge	W	R36	11/25/2024	NR	cfs	None

Los Banos Creek at China Camp Road

Analyte/Species	Matrix	Event	Sample Date	Result	Units	WQV
Discharge	W	R36	11/25/2024	NR	cfs	None
E. coli	W	R36	11/25/2024	1046.2 =	MPN/100 mL	> 235

Orestimba Creek at Farm Bridge

Analyte/Species	Matrix	Event	Sample Date	Result	Units	WQV
Discharge	W	R36	11/25/2024	144 =	cfs	None
E. coli	W	R36	11/25/2024	238.2 =	MPN/100 mL	> 235
Oxygen, Dissolved	W	R36	11/25/2024	3.96 =	mg/L	< 5

Poso Slough at Indiana Ave

Analyte/Species	Matrix	Event	Sample Date	Result	Units	WQV
Ceriodaphnia dubia	W	R36	11/25/2024	0 =	%	Significant
Discharge	W	R36	11/25/2024	2.1 =	cfs	None
E. coli	W	R36	11/25/2024	816.4 =	MPN/100 mL	> 235

WQV = Water Quality Value as established by the Central Valley Regional Water Quality Control Board

DNQ = Detected, Not Quantifiable

Friday, January 24, 2025

Page 1 of 2

107

Westside San Joaquin River Watershed Coalition

Water Quality Value Exceedances for the period of 11/1/2024 to 11/30/2024

Salt Slough @ Lander Avenue

Analyte/Species	Matrix	Event	Sample Date	Result	Units	WQV
Discharge	W	R36	11/25/2024	86 =	cfs	None
SpecificConductivity	W	R36	11/25/2024	1211 =	uS/cm	> 900

WQV = Water Quality Value as established by the Central Valley Regional Water Quality Control Board

DNQ = Detected, Not Quantifiable

Friday, January 24, 2025

Page 2 of 2

801

**Invited
You're**

Annual Meeting of the Westside San Joaquin River Watershed Coalition to Review Requirements under the Irrigated Lands Regulatory Program

Each Meeting Will Cover:

- Update on 2024 Reporting of the Nitrogen Summary, 2024 Nitrogen Plan, and 2025 Farm Plan
- Update on Coalition Activities
- Overview of Required Focused Outreach to Growers
- Regulatory Changes to Nitrogen Applications
- Update on Management Zone Implementation
- Questions and Answers

For More Information Contact:
Frederik Fourie
(559) 582-9237

No RSVP is Required

**Please Bring This Card With You As
Verification Of Your Attendance - If You
Represent More Than One Farm, Bring
Those Cards As Well!**

****Attendance at any one of the meetings satisfies the requirement to attend at least 1 Coalition meeting per year****

MemberID/OperatorCode:

Los Banos, CA

Wednesday, March 12, 2025

10:00 am - 11:30 am

Los Banos Community Center
Grand Ballroom
645 7th St., Los Banos

Newman, CA

Tuesday, March 18, 2025

10:00 am - 11:30 am

Newman Memorial Building
649 Orestimba Rd., Newman

Westley, CA

Wednesday, March 5, 2025

10:00 am - 11:30 am

Westley Fire Station #3
8598 Kern St., Westley

Westside San Joaquin River Watershed Coalition
P.O.Box 1122
Hanford, CA 93232

PRSRT STD
U.S. POSTAGE
PAID
FRESNO, CA
PERMIT #2201

Farmer, Fred
Central Cal Orchards
12345 Tractor Road
Anytown, CA 98765

Westside Coalition Special Meeting Announcement!

Please Bring This Card With You As Verification Of Attendance!

1/10

**Buena Vista Coalition
California Rice Commission
Cawelo Water District Coalition
East San Joaquin Water Quality Coalition
Grassland Drainage Area Coalition
Kaweah Basin Water Quality Association
Kern River Watershed Coalition Authority
Kings River Watershed Coalition Authority
Sacramento Valley Water Quality Coalition
San Joaquin County & Delta Water Quality Coalition
Tule Basin Water Quality Coalition
Westside San Joaquin River Watershed Coalition
Westside Water Quality Coalition**

January 30, 2025

Via Email Only

Janis Cooke
Central Valley Regional Water Quality Control Board
11020 Sun Center, Drive, #200
Rancho Cordova, CA 95670
Janis.Cooke@waterboards.ca.gov

SUBJECT: *Comments on A Technical Foundation for Biointegrity and Eutrophication Indicators and Thresholds for Modified Channels, Intermittent Streams and Streams on the Central Valley Floor*

Dear Ms. Cooke:

The above listed Central Valley Irrigated Agricultural Coalitions (Ag Coalitions) appreciate the opportunity to review and submit comments on the report titled *A Technical Foundation for Biointegrity and Eutrophication Indicators and Thresholds for Modified Channels, Intermittent Streams and Streams on the Central Valley Floor* (Report), which was prepared by the Southern California Coastal Water Research Project (SCCWRP) through a contract with the Central Valley Regional Water Quality Control Board (Central Valley Water Board) and the State Water Resources Control Board (State Water Board). We also appreciate that the Central Valley Water Board sought to have a study conducted due to significant gaps in technical analysis of stream condition and eutrophication indicators in modified channels and to develop an understanding of the potential limits to biological integrity and tools as they apply to modified channels in the Central Valley. At this time, however, we find certain findings and conclusions in the Report troubling based on our review of the Report, and more importantly, based on our combined years of experience with surface waters throughout

111

the entirety of the Central Valley Region. Accordingly, we request that the State Water Board and the Central Valley Water Board avoid using reference-based thresholds to evaluate and determine if there is biological degradation to aquatic life in the thousands of Central Valley streams and channels. Our combined comments are provided herein.

Part 1 – General Comments

As a preliminary matter, we must first express our significant concerns with the process undertaken for the development of this Report. Collectively, the 13 Ag Coalitions on this letter spend millions of dollars each year monitoring Central Valley surface waters from as far north as Shasta County to Kern County in the south. Such efforts under the irrigated lands program have been happening for over 20 years. As a result, the Ag Coalitions and their respective consultants have expansive and in-depth knowledge regarding water quality conditions throughout the entirety of the Central Valley. Yet, despite having this vast knowledge base, the Ag Coalitions were not consulted by SCCWRP during the preparation of the Report or asked to review a draft of the Report.

Moreover, the Report includes in its acknowledgments section a statement suggesting that participants from the “San Joaquin Irrigated Lands Task Force” provided guidance and technical advice on several aspects of the study. To the knowledge of the 13 Ag Coalitions commenting here, no such “San Joaquin Irrigated Lands Task Force” exists. If one does exist, it is unrelated to the Irrigated Lands Programs administered by the Ag Coalitions. To our recollection, there may have been one initial video conference several years ago when this project was first kicked off with SCCWRP staff whereby representatives from some of the Ag Coalitions were invited to attend. However, other than that one initial discussion, no further efforts were made to discuss this project, its results, findings, conclusions or the Report with the Ag Coalitions.

Considering the potential implications and ramifications that a Report such as this can have on Central Valley agriculture, we would expect there to be far more effort to engage the Ag Coalitions throughout the entirety of this project and gain insight from those that have been actively monitoring surface waters throughout the Valley for more than 20 years. Moving forward, we look to work more closely with the Central Valley Water Board, State Water Board, and others conducting studies of this significance and magnitude.

112

Part 2 – Comments on Sections of the Report¹

- In Part 1a Conclusions, the Report makes a statement that there is “sufficient evidence that reference-like scores are attainable within the Central Valley.” Based on our review of the Report as well as our practical knowledge of the Central Valley, we fail to see sufficient evidence for making such a statement. For example, the Report identifies two sites on Deer Creek in Tehama County as having high CSCI scores. Both of these sites, as noted in the Report, are basically at the boundary of the Sierra Nevada ecoregion and do not represent what may or may not be attainable in the Central Valley. Similarly, for less disturbed sites, the Report calls out three sources of sites, of which many are located outside of the Central Valley ecoregion.

Moreover, irrigation and drainage canals in the Central Valley, which are located in agricultural settings, were not designed to support thriving ecosystems nor are they operated and maintained in such a manner. To the contrary, these canals were designed and are maintained to prevent flow restrictions on the movement of irrigation and drainage water. Specifically, the goal of such conveyance channels is to reduce or eliminate water loss and provide rapid delivery of water to fields, which is incompatible with creating and maintaining habitat for aquatic organisms. In short, such channels are operated and maintained in a manner that prevents the presence of vegetative matter or removes such matter when it becomes present. To suggest that such channels may achieve reference-like scores based on the limited reference and less disturbed sites discussed in the Report, which do not represent or reflect typical Central Valley channels, does not appear to be sufficient evidence in our opinion.

With respect to statements regarding use of alternative thresholds based on “best attainable” or “best observed,” we find that this recommendation is premature without further discussion and technical analysis prior to suggesting that such an approach is appropriate. We recommend that the Central Valley Water Board and the State Water Board refrain from establishing alternative thresholds as recommended by the Report until more information and data is available for Central Valley surface waters – including modified channels designed for specific agricultural purposes.

- In Part 1b, page 45, the Report looks to answer the question “Do indices work in intermittent streams in arid portions of California?” However, upon review of the information that follows, the Report does not appear to answer this question, at least as it applies to the arid Central Valley. All of the data and information

¹ Notably, the comments provided here are not intended to be in-depth comments on highly technical components of the Report. To provide such in-depth comments, the Ag Coalitions would need to engage specialized consultants to review the data relied on by the Report authors, and the analysis within. Considering that there was a limited 30-day comment period, it was not possible to conduct such a thorough analysis.

reviewed in this section of the Report is outside of the Central Valley, and thus not applicable.

- In Part 1b Conclusions and recommendations, the Report suggests alternative approaches to interpret CSCI scores in regularly flowing intermittent streams in Northern California. We find this statement confusing as it is unclear if the Report authors include the Central Valley when they reference Northern California. Considering that there is a lack of reference sites within the Central Valley, we fail to see how this statement could apply to the Central Valley.

Further, at the bottom of page 64, the Report concludes that declines in scores could be used to assess the effectiveness of antidegradation programs. Such a conclusion is inappropriate as it fails to explain what the Report considers to be an "antidegradation program." Antidegradation is a state and federal policy that applies to permitting decisions of the State and regional water quality control boards to protect high quality waters and is traditionally applied on a pollutant-by-pollutant basis. It is not a "program" onto itself and reference in the context of this Report is inappropriate.

On page 65, the Report recommends the use of ASCI scores in both Southern and Northern California. Similar to our comment above, we are uncertain as to the Report's definition of Northern California. If the statement is intended to apply to the Central Valley, we find it inappropriate due to the lack of data and information available for application of such indices to the Central Valley.

- In Part 1 Summary Recommendations and conclusions section, on page 66, the Report concludes that the CSCI and ASCI may be used to assess biological integrity in perennial streams in the Central Valley and Modoc Plateau ecoregions. However, the data and information presented throughout the Report does not support this conclusion considering the significant difference between Central Valley waterbodies and the reference sites used to calibrate the CSCI and ASCI.

Further, we recommend that the Central Valley Water Board and State Water Board refrain from using the CSCI and ASCI to develop alternative thresholds in the Central Valley until further study is conducted to determine if their use is appropriate. As stated repeatedly in the Report, there are no reference sites within the Central Valley ecoregion and the "less disturbed sites" are not reflective of water bodies and channels on the Central Valley floor. As a result, there is no evidence available to suggest that use of the CSCI and ASCI for developing alternative thresholds is appropriate. Moreover, before the State Water Board or Central Valley Water Board look to use CSCI or ASCI for regulatory determinations, such use must be subject to the State and regional boards policy making processes, which include notice and public comment.

114

- In Part 2, page 68, the Report provides a definition of what constitutes a modified channel. It then provides a caveat that the definition of modified channel in the Report is not intended to reflect or supersede definitions of jurisdictional waterbodies. We appreciate that the Report is not attempting to define what may be considered a water of the United States, or a water of the state, for regulatory purposes. However, this statement should be much clearer and specifically note that the definition of modified channel in the Report is unrelated to definitions of what may be a water of the United States, or a water of the state. Such determinations are outside the scope of this Report. Ultimately, application of biological integrity scores to any water of the United States or water of the state is a policy question left for the Water Boards.
- In Part 2 generally, the Report does not consider that many modified channels in the Central Valley serve a specific purpose with respect to the movement of water for irrigation or drainage of agricultural lands. As noted above, due to their specific purpose, such channels are operated and maintained in a manner to remove barriers to flows (e.g., vegetative matter) and to prevent flooding of such channels during winter storms. This means that modified channels of all types, including soft bottom channels, are cleaned periodically and vegetation is purposefully removed to maintain function of the channel. Whether such channels can attain high CSCI or ASCI scores must consider these types of standard operational and maintenance activities, which the Report does not discuss or consider. Instead, the Report looks only to classify a modified channel based on its characteristics and ignores a channel's essential function and operations associated with the channel. Considering the necessary operation and maintenance activities associated with many of the Central Valley's modified channels, such activities need to be considered by the Central Valley Water Board and the State Water Board before deciding that the use of the CSCI and ASCI is appropriate for such channels – even if alternative thresholds are developed.
- In Part 3, page 105, the Report states that alternative thresholds are not appropriate for soft bottom channels with one hardened side because high scores are attainable. Similar to the comment above, we question this conclusion considering that it does not consider that these channels may serve a specific purpose or function and thus have regular maintenance activities that greatly impact the ability of a channel to reach a high CSCI or ASCI score.
- On page 107, the Report makes the comment that determining long-term constraints is a political decision that should reflect community values and agency priorities. We find this statement inappropriate as it indirectly implies what should drive determinations of long-term constraints in a water body. Rather than making this statement, we suggest that the sentence merely state that this is a policy decision outside the scope of the Report.

115


- In Part 3 Conclusions, page 145, the Report concludes that alternative CSCI thresholds could be useful for Central Valley Floor streams but yet at the same time admits that there is not sufficient evidence to support such a statement. Considering the lack of evidence to support the conclusion, the Central Valley Water Board and State Water Board should disregard the Report's conclusion as it applies to Central Valley Floor channels/streams. Meaning that the Report's value, including the best-observed thresholds in Table 22, are not appropriate for application to the Central Valley Floor streams or channels.
- In Part 3, Conclusions, page 146, the Report appears to cross over into the realm of policy by stating that best observed biointegrity thresholds are more helpful for prioritization and setting interim goals. This statement is a judgment call on how the State Water Board and/or regional water boards should use best-observed biointegrity thresholds and should be disregarded.

Overall, we find that the Report lacks sufficient evidence to support the use of biointegrity and eutrophication indicators for "streams" on the Central Valley Floor. Based on our collective years of experience and knowledge, it lacks a fundamental understanding of Central Valley Floor channels that were constructed or modified for specific agricultural purposes and specifically maintained to allow the channels to perform their primary functions. Rather, it appears to categorize and assess modified channels based on their physical characteristics without regard to their function and maintenance and operations. By ignoring such key factors, the Report leads readers to believe that biointegrity and eutrophication indicators may be appropriate to assess biological health in these streams. We are not convinced by the information presented in the Report that there is evidence to support such conclusions.

In conclusion, we recommend that the State Water Board and Central Valley Water Board refrain from using such indicators in the Central Valley to make regulatory or policy decisions. This is especially relevant with respect to determinations of impairment for 303(d) lists based on degradation to biological communities and extends to any other determination or interpretation of narrative water quality objectives for the protection of aquatic life beneficial uses.

Thank you for providing us with the opportunity to comment on this Report. Please contact Tess Dunham at tdunham@kscsacramento.com, if you have questions with respect to these comments.

Sincerely,


Tim Ashlock, PE
Buena Vista Coalition


Craig Riddle, Industry Affairs Manager
California Rice Commission

114



David Halopoff, PE, ILRP
Coordinator
Cawelo Water District Coalition



David Guy, President
Northern California Water Association for
Sacramento Valley Water Quality Coalition




Catie Diemel, Executive Director
East San Joaquin Water Quality
Coalition




Michael Wackman, Executive Director
San Joaquin County & Delta Water Quality
Coalition



Chris Linneman, Coordinator
Grassland Drainage Area
Coalition



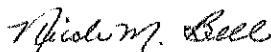
David DeGroot, Technical Lead
Tule Basin Water Quality Coalition



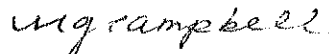
Donald Ikemiya, Executive
Director Kaweah Basin Water
Quality Association



Orvil McKinnis, Coordinator
Westside San Joaquin River Watershed
Coalition



Nicole Bell, Manager
Kern River Watershed Coalition
Authority



Morgan Campbell, Coordinator
Westside Water Quality Coalition



Debra Dunn, Coordinator
Kings River Watershed Coalition
Authority

Blank

VIII



NORTHERN

DELTA-
MENDOTA

Meeting of the Northern Delta-Mendota Region Management Committee

February 5, 2025, 1:00 PM

IN PERSON

Patterson City Council Chambers, 1 Plaza Circle, Patterson, CA

The Public may also join this meeting at the zoom link below

<https://us06web.zoom.us/j/89828343360?pwd=F0abpojKbu7Ffl0agPA1hUmgKUq6yi.1>

Call In Number: 1 669 444 9171 US

Meeting ID: 898 2834 3360

Passcode: 751219

January 31, 2025

TO: Northern Delta-Mendota Region Management Committee and Interested Parties

FROM: Scott Petersen, Water Policy Director

RE: MEETING OF THE NORTHERN DELTA-MENDOTA REGION MANAGEMENT COMMITTEE
WEDNESDAY, FEBRUARY 5, 2025, 1:00 PM

NOTICE IS HEREBY GIVEN that a Meeting of the Northern Delta-Mendota Region Management Committee has been called for **Wednesday, February 5, 2025, 1:00 PM**, on items listed on the attached agenda, which is incorporated by reference and made a part hereof.

118



NORTHERN
DELTA-
MENDOTA

Meeting of the Northern Delta-Mendota Region Management Committee

Wednesday, February 5, 2025, 1:00 PM

AGENDA

1. Call to Order/Roll Call
2. Committee to Consider Corrections or Additions to the Agenda of Items, as authorized by Government Code Section 54950 et seq.
3. Opportunity for Public Comment

Consent Calendar

4. Committee to Review and Take Action on Consent Calendar, Pierce
 - a. Minutes for the January 8, 2025 Meeting of the Northern Delta-Mendota Region Management Committee
 - b. Budget-to-Actual Report

Action Items

5. Committee to Review and Consider Taking Action to Appoint Officers, Layne

Report Items

6. Report of the Representative to the Coordination Committee, Lucchesi/Petersen
7. Report on the Delta-Mendota Coordinated Activities Accounting True-up, Petersen/Viers
8. Report on Technical Communications with SWRCB Staff, Petersen
9. Committee to Discuss Request for Proposals for Program Management Support Services, Pierce/Petersen
10. Committee to Discuss GSP Implementation, Dumas
 - a. Status of WY 2024 Annual Report
 - b. Update on Modifications of SGMA Round 1 Grant Funding Program
 - c. Update on ISW Monitoring Well Construction Contracting, Petersen

119



Special Meeting of the Delta-Mendota Subbasin Coordination Committee

Thursday February 6, 2025, 1:30 PM

SLDMWA Board Room 842 6th St., Los Banos, CA 93635

The Public May Join the Meeting at the Zoom Link Below:

<https://us06web.zoom.us/j/84502607869?pwd=AJKi6PViBwPFzTki19i6LbhICWmvFW.1>

Meeting ID: 845 0260 7869

Passcode: 805209

February 4, 2024

TO: Delta-Mendota Subbasin Coordination Committee and Interested Parties
FROM: Scott Petersen, Water Policy Director
RE: MEETING OF THE DELTA-MENDOTA SUBBASIN COORDINATION COMMITTEE
THURSDAY FEBRUARY 6, 2025 1:30 PM

NOTICE IS HEREBY GIVEN that a Meeting of the Delta-Mendota Subbasin Coordination Committee has been called for **Thursday February 6, 2025 at 1:30 PM**, on items listed on the attached agenda, which is incorporated by reference and made a part hereof.

Persons with a disability may request disability-related modification or accommodation by contacting Cheri Worthy or Sandi Ginda at the Water Authority Office, 842 6th Street, P.O. Box 2157 Los Banos, CA 93635, via telephone at (209) 826-9696, or via email at cheri.worthy@sldmwa.org or sandi.ginda@sldmwa.org. Requests should be made as far in advance as possible before the meeting date, preferably 3 days in advance of regular meetings or 1 day in advance of special meetings/workshops.

150



Special Meeting of the Delta-Mendota Subbasin Coordination Committee

Thursday February 6, 2025, 1:30 PM

AGENDA

1. Call to Order/Roll Call
2. Pledge of Allegiance
3. Committee to Consider Corrections or Additions to the Agenda of Items, as Authorized by Government Code Section 54950 et seq.
4. Opportunity for Public Comment

Consent Calendar

5. Committee to Review and Take Action on the Consent Calendar, Wiersma/Brodie
 - a) Minutes of the January 13, 2025 Meeting
 - b) Budget to Actual Report

Report Items

6. Committee to Discuss Reconciliation of Fund Balances, Petersen/Viers
7. Committee to Discuss RFP for Program Management Services, Petersen
8. Committee to Discuss Status of Pumping Reduction Plans for Zones 1, 2, and 4, Committee
9. Committee to Discuss Response to Red Flag Review of the GSP, Martin/Hurley/Dutton
10. Committee to Discuss DWR SGMA Portal GSP Posting, Brodie
11. Committee to Discuss Annual Report, Cochran
12. Committee to Discuss FSS Outreach, Beutler/Brodie
13. Committee to Discuss SGMA Round 1 Implementation Grant
 - a) Grant Agreement Amendment Status, Cochran

121

- b) ISW Well Construction Management
 - 1. Status of Easements and Sole Source Policies, Hurley
 - 2. Construction Status, Francis
- c) Status and Deadlines for Completion of other Components, Cochran

14. Next Steps

Closed Session

- 15. Conference with Legal Counsel – Existing Litigation (1 case) The Committee will meet in closed session to confer with legal counsel pursuant to Paragraph (1) of Subdivision (d) of Government Code Section 54956.9. California Sportfishing Protection Alliance v. All Persons Interested in the Matter of the Validity of the Northern and Central Delta-Mendota Regions Groundwater Sustainability Plan, et al., Stanislaus County Superior Court, Case No. CV-20-001748, Merced County Superior Court, Case No. 21CV-01691.
- 16. Conference with Legal Counsel – Anticipated Litigation
The Committee will meet in closed session to confer with legal counsel on significant exposure to anticipated litigation pursuant to paragraph (2) of subdivision (d) of Government Code Section 54956.9: (1 case)

Open Session

- 17. Report from Closed Session, Layne
- 18. Reports Pursuant to Government Code Section 54954.2(a)(3)
- 19. Next Meeting: February 10, 2025
- 20. ADJOURNMENT

Blank

Meeting of the Delta-Mendota Subbasin Coordination Committee

Monday January 13, 2025, 1:00 PM DRAFT

Boardroom, San Luis & Delta-Mendota Water Authority, 842 6th St., Los Banos, CA 93635

Coordination Committee Members and Alternates Present

John Wiersma, Member – Henry Miller Reclamation District/San Joaquin River Exchange Contractors (SJREC) – 2

Jarrett Martin, Member -Central California Irrigation District/SJREC – 1

Jim Stilwell, Member – Farmers Water District (FWD)

Augustine Ramirez, Alternate – Fresno County

Joe Hopkins, Member – Aliso Water District (AWD)/ Provost & Pritchard (P&P)

Vince Lucchesi, Member – Patterson Irrigation District

Ric Ortega, Member – Grassland Water District

Steve Stadler, Member – San Luis Water District/Central Delta-Mendota Region

Others Present via Zoom

Christy McKinnon – Stanislaus County

Patrick McGowan – Panoche Water District

Juan Cadena – Mercy Springs Water District

Anthea Hansen – Del Puerto Water District (DPWD)

Adam Scheuber – DPWD

Charles Bergson – City of Los Banos

Palmer Mccoy – Grassland Basin Drainage Authority

Jason Dean – Westside Ag

Leta Spencer – Westside Ag

Sarah Boogay - DWR

Ellen Wehr – Grassland Water District

Lauren Layne – Baker Manock & Jensen, PC (BMJ)

Kelley Taber – Somach Simmons & Dunn

Kevin Bursey – Ellison Schneider Harris & Donlan

Anona Dutton – EKI Environment & Water (EKI)

Amir Mani - EKI

Leslie Dumas – Woodard & Curran

Lisa Beutler – Stantec

Andrew Francis – Luhdorff & Scalmanini, Consulting Engineers (LSCE)

Rick Iger – P&P

Margaret Caligaris – TriHydro Corp.

John Brodie – Water and Land Solutions

1. Call to Order/Roll Call

John Wiersma called the meeting to order at 1:03 PM.

2. Pledge of Allegiance

3. Corrections or Additions to the Agenda

There were no additions or corrections.

4. Opportunity for Public Comment

123

There were no public comments.

Consent Calendar

5. **Committee to Review and Take Action on the Consent Calendar, Wiersma/Brodie**
 - a) Minutes of the October 14, 2024 Meeting
 - b) Minutes of the October 28, 2024 Special Meeting
 - c) Minutes of the November 1, 2024 Special Meeting

Ric Ortega/Grassland Water District made the motion to approve the consent calendar. Vince Lucchesi/Patterson Irrigation District seconded the motion, which was approved unanimously by those present.

Action Items

6. **Committee to Consider Staff Recommendation to Adopt the 2025 Regular Meeting Calendar for the Delta-Mendota Subbasin Coordination Committee, Wiersma/Brodie**

John Brodie referred Committee members to a staff memo in the Board packet with dates and meeting locations, noting that some dates had to be changed from the normal second Monday and a few dates needed an alternate location including February. Ric Ortega offered the Boardroom at Grassland Water District for the February meeting. Vince Lucchesi made the motion to Adopt the 2025 Regular Meeting Calendar. Joe Hopkins seconded the motion, which was approved unanimously by those present.

7. **Committee to Consider Ratification of SLDMWA Approval of the FY 2026 Coordinated Delta-Mendota SGMA Budget, Hopkins/Ramirez/Petersen**

John Brodie referred Committee members to a staff memo within the meeting materials. SLDMWA Accounting Staff members are working on a reconciliation of costs and billing, which will be presented at a future Coordination Committee meeting. Ric Ortega made a motion to ratify SLDMWA approval of the FY 2026 budget with the condition that FY 2026 invoices be withheld by SLDMWA until the Committee is able to review the account reconciliation. Vince Lucchesi provided the second and the motion was passed unanimously by those present.

8. **Committee to Consider Leadership Rotation for the 2025 Year, Brodie/Layne**

Lauren Layne noted the leadership rotation schedule as described in the Committee's Memorandum of Agreement, which is done alphabetically. The Committee could choose to leave leadership as is, but that would require those in-line for chair and vice-chair roles to waive their duties. Ric Ortega made the motion to approve the alphabetical leadership rotation with Aliso Water District representative serving as chair and the Central GSA representative serving as vice-chair. Vince Lucchesi proved the second and the motion was passed unanimously by those present.

Report Items

9. **Committee to Discuss December 11 GSP Meeting with SWRCB Staff, Martin/Hurley/Dutton**

Jarrett Martin/SJREC described the in-person meeting as highly productive. State Board staff believes most of the requested changes to the GSP will not require amending the GSP but can instead be addressed in the annual report(s) or the five-year periodic update. Jim Stilwell, Ric Ortega, and Chase Hurley will work on language in three of the items identified by SWRCB staff.

Jarrett Martin will continue to work with SWRCB staff on preferences for the well mitigation policy.

10. Committee to Discuss Status of Pumping Reduction Plans, Wiersma/Dutton

The Committee agreed that plans approved by GSAs or GSA/zone groups will be submitted with the annual report. Final approval is pending for some GSAs/zones

11. Committee to Discuss Amended and Restated Cost Sharing Agreement

Lauren Layne referred Committee Members to an updated copy of the agreement contained in the meeting packet. An additional statement was added to specifically state this agreement supersedes previous agreements. It does not change the substance of the agreement, but did disrupt the formatting of signature pages. GSAs are requested to resign and resubmit the signature pages. GSAs may re-adopt if they prefer, and should act on the advice of their own legal counsel.

12. Annual Report Update, Dumas

Leslie urged GSAs to upload their water use data to the DMS as soon as possible. Woodard & Curran is working to reformat the annual report for the single GSP.

13. Public Agency Updates, Layne

Lauren Layne referred Committee Members to a memo in the meeting packet regarding new state laws and regulations that are specific to GSAs and GSA Board Members.

14. Committee to Discuss FSS Outreach

Lisa Beutler reported that the communications subcommittee is scheduled to meet tomorrow to discuss outreach, focused on the next edition of the subbasin newsletter. She also told Committee members she is aware that DWR is planning to hold a public meeting on its release of a subsidence BMP document in Los Banos.

15. Committee to Discuss SGMA Round 1 Implementation Grant

a) Grant Agreement Status, Dumas

Leslie reported the grant agreement amendment is being circulated within DWR for signature.

b) ISW Well Construction Management

1) Status of Easements and Sole Source Policies, Hurley

Chase Hurley reported Stanislaus and Merced Counties are looking to use their sole source policies to pay for monitoring well construction for the wells within their jurisdiction.

2) Construction Status, Francis

Construction could proceed on the well in Patterson Irrigation District while awaiting sole source decisions from the counties.

c) Status and Deadlines for Completion of Other Components, Dumas

Leslie said all work should be completed so invoices can be submitted no later than April of 2026 to DWR for review and approval.

d) Status of Grant Administration Budget, Dumas

Leslie reported that due to several clarifications requested by DWR and the need to rewrite and reclassify nearly all of the components of the grant, Woodard & Curran is about \$17,000 over the budget for grant administration. Leslie requested the Committee approve a budget augmentation.

125

16. Committee to Review Monitoring Exceedances, Dumas

Leslie Dumas reported Woodard and Curran is still analyzing the latest data.

17. Next Steps

The following next steps were identified:

- John will get a copy of the Special Projects Agreement for the single GSP development to Lauren Viers to assist with budget reconciliation.
- Staff will report on the reconciliation of fund balances to the Coordination committee before the first invoice for FY 2026 is sent to members.
- The reconciliation report will be sent to the budget subcommittee when it is ready.
- Lauren Layne will send the draft MOU with CV SALTS to the Committee when ready.
- Jim, Ric, and Chase will work on the first three items of the SWRCB review of the single GSP and Jarrett Martin will continue discussions with SWRCB staff on the fourth point.
- John Brodie will transmit the updated amended and restated cost sharing agreement to GSAs.
- GSAs will upload their water use data to the DMS for the Annual Report.
- Woodard & Curran will use existing/current methods to calculate change in storage for the Annual Report.
- Chase Hurley will check with west Stanislaus Irrigation District and Stanislaus County regarding costs for an easement for the Interconnected Surface Water Monitoring Well.

18. Closed Session to Discuss Anticipated Litigation

19. Report from Closed Session, Layne

Lauren Layne noted there was no reportable action during closed session.

20. Reports Pursuant to Government Code Section 54954.2(a)(3)

There was a discussion regarding follow up to a Unified Water Plan Technical Session

21. Future Meetings

John Brodie noted that the next regularly scheduled meeting of the Delta-Mendota Subbasin Coordination Committee is Monday February 10, 2025 at Grassland Water District.

22. Adjournment

John Wiersma adjourned the meeting at 3:39 PM

126

11. Next Steps

Closed Session

12. Conference with Legal Counsel – Existing Litigation (1 case)

The Committee will meet in closed session to confer with legal counsel pursuant to Paragraph (1) of Subdivision (d) of Government Code Section 54956.9.

California Sportfishing Protection Alliance v. All Persons Interested in the Matter of the Validity of the Northern and Central Delta-Mendota Regions Groundwater Sustainability Plan, et al., Stanislaus County Superior Court, Case No. CV-20-001748, Merced County Superior Court, Case No. 21CV-01691.

13. Conference with Legal Counsel – Anticipated Litigation (1 case)

The Committee will meet in closed session to confer with legal counsel on significant exposure to anticipated litigation pursuant to paragraph (2) of subdivision (d) of Government Code Section 54956.9: (1 case).

14. Report from Closed Session, Layne

15. Future Meetings

a. Northern Delta-Mendota Region Management Committee

- i. Wednesday, March 5, 2025 at 1:00 PM
- ii. Wednesday, April 2, 2025 at 1:00 PM

b. Delta-Mendota Subbasin Coordination Committee

- i. Thursday, February 6, 2025 at 1:00 PM (note change of date)
- ii. Monday, March 10, 2025 at 1:00 PM

16. Reports Pursuant to Government Code Section 54954.2(a)(3)

17. ADJOURNMENT

Persons with a disability may request disability-related modification or accommodation by contacting Cheri Worthy or Sandi Ginda at the San Luis & Delta-Mendota Water Authority Office, 842 6th Street, P.O. Box 2157, Los Banos, California 93635, via telephone at (209) 826-9696, or via email at cheri.worthy@sldmwa.org or sandi.ginda@sldmwa.org. Requests should be made as far in advance as possible before the meeting date, preferably 3 days in advance of regular meetings or 1 day in advance of special meetings/workshops.

Blank

Meeting of the Northern Delta-Mendota Region Management Committee

Wednesday, January 8, 2025, 1:00 PM

Patterson City Council Chambers, 1 Plaza Circle, Patterson, CA

Northern Delta-Mendota Region Management Committee Members and Alternates Present

Anthea Hansen, Member – Del Puerto Water District (DPWD)

Vince Lucchesi, Member – Patterson Irrigation District (PID)

Maria Encinas, Member – City of Patterson

San Luis & Delta-Mendota Water Authority (SLDMWA) Representative Present

Scott Petersen

Others Present

Caleb Stearns – West Stanislaus Irrigation District (WSID)

Others Present via Zoom

Lacey McBride – Merced County (remote attendance due to family illness - just cause circumstances)

Kaitlin Bursey – Baker Manock & Jensen (BMJ)

Margaret Caligaris – Trihydro

John Brodie – Water and Land Solutions

Amir Mani – EKI Environment & Water (EKI)

Meredith Durant – EKI

Natalie Cochran – Woodard & Curran (W&C)

1. Call to Order/Roll Call

Vince Lucchesi/PID called the meeting to order at 1:29 PM.

2. Committee to Consider Corrections or Additions to the Agenda of Items, as authorized by Government Code Section 54950 et seq.

There were no corrections or additions to the agenda of items.

3. Opportunity for Public Comment

No public comment was provided.

4. Committee to Review and Take Action on Consent Calendar, Lucchesi

- a. Minutes for the November 27, 2024 Special Meeting of the Northern Delta-Mendota Region Management Committee
- b. Budget-to-Actual Report

Maria Encinas/City of Patterson provided the motion to approve the Consent Calendar and Anthea Hansen/DPWD seconded. The motion was passed unanimously by those present.

5. **Committee to Consider Staff Recommendation to Adopt the 2025 Regular Meeting Calendar for the Northern Delta-Mendota Management Committee, Petersen/Lucchesi**

The proposed date for the Committee meeting in December 2025 was revised to Wednesday December 10, 2025. Subject to this revision, Maria Encinas provided the motion to approve the 2025 Regular Meeting Calendar and Anthea Hansen seconded. The motion was passed unanimously by those present.

6. **Committee to Consider Approval of the Draft FY 2026 Northern Delta-Mendota Region Budget (Fund 64), Petersen**

Scott Petersen/SLDMWA described revisions to the draft FY2026 budget made after it was previously presented to the Committee. The SLDWMA Board is scheduled to adopt the budgets at its meeting on January 9, 2025.

Anthea Hansen provided the motion to approve the draft FY2026 budget for the Northern Delta-Mendota region, and Maria Encinas seconded. The motion was passed unanimously by those present.

7. **Committee to Consider Staff Recommendation to Revise Exhibit "C" of the Second Amendment to the Northern Delta-Mendota Region Activity Agreement, Petersen**

Scott Petersen explained the rationale for revision of the current cost allocation formula, noting that it will be simpler to administer, but will result in small changes in the cost allocation percentages between the participating agencies.

Maria Encinas provided the motion to approve the revision to Exhibit C, and Anthea Hansen seconded. The motion was passed unanimously by those present. Committee members requested that staff develop a letter agreement to formalize the Exhibit "C" revision.

8. **Committee to Consider Authorizing its Representative to the Coordination Committee to Approve the Draft FY2026 Coordinated Budget (Fund 63), Petersen/Pierce**

Scott Petersen explained that, as requested, the draft FY2026 coordinated budget was revised to include an additional \$100K to fund the first year of the Domestic Well Mitigation Fund. Due to contracting issues, the planned expenditures for installation of the interconnected surface water monitoring wells were also extended from FY2025 to FY2026.

The Committee discussed the status of the FY2025 budget and invoicing. There may be outstanding invoices that SLDWMA needs to transmit to the member agencies. There are multiple complexities in the allocation of expenses that exacerbate this process. Anthea Hansen requested near-term clarification from SLDWMA regarding the FY2025 budget status, and whether a credit will be issued.

Anthea Hansen provided the motion to authorize its representative to the Coordination Committee to approve the draft FY2026 Coordinated Budget and Maria Encinas seconded. The motion was passed unanimously by those present.

9. **Report of the Representative to the Coordination Committee, Lucchesi/Petersen**

Scott Petersen reported that topics addressed during the December 2024 Coordination Committee meeting included the proposed draft FY2026 budget, the need for program management services, and addition of \$100K to the FY 2026 budget to initiate funding of the well mitigation program. The meeting also included a report regarding technical engagement with the

SWRCB staff and status reports from individual Subbasin regions regarding their Pumping Reduction Plans.

10. Report on Technical Meetings with SWRCB Staff, Petersen

Scott Petersen reported that the technical meeting between Subbasin representatives and SWRCB staff occurred on December 11, 2024. SWRCB staff's primary concerns were regarding water quality and the well mitigation plans. SWRCB staff want the plans to address mitigation for domestic water supply wells with water quality impacts. Additional SWRCB staff concerns were regarding tribal outreach and interaction/coordination with the Irrigated Lands water quality monitoring program. An additional meeting with SWRCB staff will be scheduled. At this time, there is no formal update regarding the schedule for the SWRCB probationary hearing for the Delta-Mendota Subbasin GSP.

11. Committee to Discuss Recital Clarification in the Amended and Restated Cost Share Agreement for the Delta-Mendota Subbasin, Bursey/Petersen

Kaitlin Bursey/BMJ explained that in December 2024, Madera County requested a revision to the Amended and Restated Cost Share Agreement to state the Parties' desire to amend, restate and replace the prior Cost Sharing Agreement with the Amended and Restated Cost Share Agreement. As this is a clarifying change and not a substantive amendment, formal action is not required, but the respective member agencies could readopt it if they were so inclined. These revisions altered the formatting of the Amended and Restated Cost Share Agreement's signature block pages and will require the respective member agencies to re-sign.

12. Committee to Discuss Request for Proposals for Program Management Support Services, Petersen

Scott Petersen reported that he has obtained several example Requests for Proposals (RFPs). He hopes that a draft RFP for Program Management Services will be circulated for review by the Subbasin GSAs by January 13, 2025. The plan is to release the RFP by the end of January, and to retain a firm or firms by the start of the next fiscal year (i.e., March 2025). The RFP will be issued to the existing pool of Subbasin consultants as well as other recommended firms. Consultants will be able to submit proposals for any, or all, of the three Committee/GSA groups (i.e., Central, Northern, and Coordinated).

13. Committee to Discuss GSP Implementation, Dumas

- a. Status of WY2024 Annual Report
 - b. Update on Modifications of SGMA Round 1 Grant Funding Program
 - c. Update on ISW Monitoring Well Construction Contracting, Petersen
- a. Natalie Cochran/W&C thanked the Northern Delta-Mendota GSAs for submitting their annual water use data for inclusion in the Subbasin WY2024 Annual Report. The water quality and water level monitoring data were also received and posted to the Subbasin Data Management System (DMS). Water surface elevation maps have been prepared using the water level data and circulated for review. The maps will be provided to Ken Schmidt & Associates for preparation of contours.

An estimate of the change in groundwater storage within the Subbasin is being prepared and the draft Annual Report will be available for review in March.

- b. Natalie Cochran reported that Amendment No. 2 to the SGMA Round 1 grant is currently being processed by DWR and should be received shortly.

- c. Scott Petersen reported that construction of the Interconnected Surface Water (ISW) monitoring wells has been delayed by the contractor procurement processes and ownership responsibilities. Responsibility for contractor procurement is being transferred to the governing jurisdiction of the area in which the proposed ISW well is located. Obtaining the required easements is also complicated. The ISW well construction schedule may be delayed for a few months, while recognizing the completion date of April 2026 for SGMA Round 1 grant reimbursement is unchanged.

14. **Committee to Discuss Potential Additional Funding Opportunities, Petersen**

No written summary was provided. Scott Petersen noted the availability of some grant opportunities pertaining to environmental justice.

15. **Next Steps**

- Scott Petersen will communicate to the Committee whether the unspent funds from the current fiscal year will be recognized as a credit or a refund.
- SLDMWA Accounting staff to provide additional explanation regarding the FY2025 budget and SLDMWA agency invoice status.
- Program staff will draft a Letter Agreement regarding the revision of the cost allocation from Agenda Item 7 above.

16. **The Committee will meet in closed session to confer with legal counsel on significant exposure to anticipated litigation pursuant to paragraph (2) of subdivision (d) of Government Code Section 54956.9: (1 case)**

No Closed Session was held due to lack of a quorum.

17. **Report from Closed Session**

No Closed Session was held.

18. **Future Meetings**

a. **Northern Delta-Mendota Region Management Committee**

- i. Wednesday, February 5, 2025 at 1:00 PM
- ii. Wednesday, March 5, 2025 at 1:00 PM

b. **Delta-Mendota Subbasin Coordination Committee**

- i. Monday, January 13, 2025 at 1:00 PM
- ii. Monday, February 10, 2025 at 1:00 PM

19. **Reports Pursuant to Government Code 54954.2(a)(3)**

No reports were discussed under this item.

20. **ADJOURNMENT**

Vince Lucchesi adjourned the meeting at 2:10 PM.

**SAN LUIS & DELTA-MENDOTA WATER AUTHORITY
SGMA ACTIVITIES - SUMMARY**

Participant	MEMBERSHIP TRUE UP				SPA	TOTAL
	Fund 63	Fund 64	Fund 65	Total	Fund 63 (EKI)	True Up & SPA
	Total Due/(Refund)	Total Due/(Refund)	Total Due/(Refund)	Total Due/(Refund)	Balance Due	Total Due/(Refund)
					\$ 769,983.46	
DIVISION 1						
1. Banta-Carbona ID	\$ -	\$ -	\$ -	\$ -	\$ -	\$ -
2. City of Tracy	\$ -	\$ -	\$ -	\$ -	\$ -	\$ -
3. Del Puerto Water District	\$ 6,717.31	\$ (43,037.13)	\$ -	\$ (36,319.82)	\$ 42,107.97	\$ 5,788.15
4. Patterson Irrigation District (PID 13,067 ac + Twin Oaks 2,629 ac)	\$ (23,006.23)	\$ 27,594.08	\$ -	\$ 4,587.85	\$ 12,613.45	\$ 17,201.30
5. Byron Bethany Irrigation District	\$ -	\$ -	\$ -	\$ -	\$ -	\$ -
6. West Stanislaus ID (WSID 21,299 ac + Grayson/Westley 246 ac)	\$ (18,718.73)	\$ 15,293.52	\$ -	\$ (3,425.21)	\$ 17,271.17	\$ 13,845.96
Total Division 1	\$ (35,007.65)	\$ (149.53)	\$ -	\$ (35,157.18)	\$ 71,992.59	\$ 36,835.41
DIVISION 2						
1. Panoche Water District	\$ 2,862.67	\$ -	\$ 90,071.88	\$ 92,934.55	\$ 23,907.16	\$ 116,841.71
2. San Luis Water District	\$ 7,789.81	\$ -	\$ 149,963.92	\$ 157,753.73	\$ 32,717.62	\$ 190,471.35
3. Westlands Water District (1)	\$ -	\$ -	\$ -	\$ -	\$ -	\$ -
4. Charleston Drainage District	\$ -	\$ -	\$ -	\$ -	\$ -	\$ -
5. Panoche Drainage District	\$ -	\$ -	\$ -	\$ -	\$ -	\$ -
6. Pleasant Valley	\$ -	\$ -	\$ -	\$ -	\$ -	\$ -
Total Division 2	\$ 10,652.48	\$ -	\$ 240,035.80	\$ 250,688.28	\$ 56,624.78	\$ 307,313.06
DIVISION 3						
1. Central California Irrigation District	\$ -	\$ -	\$ -	\$ -	\$ -	\$ -
2. Firebaugh Canal Water District	\$ -	\$ -	\$ -	\$ -	\$ -	\$ -
3. Grassland Water District	\$ (109,730.66)	\$ -	\$ -	\$ (109,730.66)	\$ 117,038.30	\$ 7,307.64
4. HMRD #2131	\$ -	\$ -	\$ -	\$ -	\$ -	\$ -
5. Columbia Canal Company (Friend Member)	\$ -	\$ -	\$ -	\$ -	\$ -	\$ -
6. Camp 13 Drainers	\$ -	\$ -	\$ -	\$ -	\$ -	\$ -
Total Division 3	\$ (109,730.66)	\$ -	\$ -	\$ (109,730.66)	\$ 117,038.30	\$ 7,307.64
DIVISION 4						
1. San Benito County Water District	\$ -	\$ -	\$ -	\$ -	\$ -	\$ -
2. Santa Clara Valley Water District (2)	\$ -	\$ -	\$ -	\$ -	\$ -	\$ -
Total Division 4	\$ -	\$ -	\$ -	\$ -	\$ -	\$ -
DIVISION 5						
1. Broadview Water District	\$ -	\$ -	\$ -	\$ -	\$ -	\$ -
2. Eagle Field Water District	\$ (8,623.26)	\$ -	\$ (49,076.24)	\$ (57,699.50)	\$ 3,586.27	\$ (54,113.23)
3. Fresno Slough WD	\$ (8,622.26)	\$ -	\$ (49,077.24)	\$ (57,699.50)	\$ 3,586.27	\$ (54,113.23)
4. James Irrigation District	\$ -	\$ -	\$ -	\$ -	\$ -	\$ -
5. Laguna Water District	\$ -	\$ -	\$ -	\$ -	\$ -	\$ -
6. Mercy Springs Water District	\$ (8,622.26)	\$ -	\$ (49,076.24)	\$ (57,698.50)	\$ 3,586.27	\$ (54,112.23)
7. Oro Loma Water District	\$ (7,682.42)	\$ -	\$ (37,780.80)	\$ (45,463.22)	\$ 5,149.41	\$ (40,313.81)
8. Pacheco Water District	\$ (6,768.59)	\$ -	\$ (26,378.36)	\$ (33,146.95)	\$ 6,854.66	\$ (26,292.29)
9. Reclamation District 1606	\$ -	\$ -	\$ -	\$ -	\$ -	\$ -
10. Tranquillity ID	\$ (5,120.89)	\$ -	\$ (7,051.32)	\$ (12,172.21)	\$ 9,696.75	\$ (2,475.46)
11. Turner Island Water District	\$ -	\$ -	\$ -	\$ -	\$ -	\$ -
Total Division 5	\$ (45,439.68)	\$ -	\$ (218,440.20)	\$ (263,879.88)	\$ 32,459.63	\$ (231,420.25)
OTHER						
1. San Joaquin River Exchange Contractors**	\$ (109,731.66)	\$ -	\$ -	\$ (109,731.66)	\$ 128,587.92	\$ 18,856.26
2. Northwestern Delta Mendota Subbasin GSA (Stan. Cty 56,766 ac + Merced Cnty 3,035 ac)	\$ 9,446.68	\$ (49,826.40)	\$ -	\$ (40,379.72)	\$ 48,000.51	\$ 7,620.79
2a. Merced County (5% of Northwestern DM GSA Cost)	\$ 471.58	\$ (2,491.17)	\$ -	\$ (2,019.59)	\$ 2,399.68	\$ 380.09
2b. Stanislaus County (95% of Northwestern DM GSA Cost)	\$ 8,975.10	\$ (47,335.23)	\$ -	\$ (38,360.13)	\$ 45,600.84	\$ 7,240.70
3. City of Patterson GSA	\$ (30,055.66)	\$ 35,472.20	\$ -	\$ 5,416.54	\$ 4,928.67	\$ 10,345.21
4. Fresno County (Fresno County Management Area A/B GSA + Central DM)	\$ (109,346.53)	\$ -	\$ 61,065.32	\$ (48,281.21)	\$ 104,201.49	\$ 55,920.28
5. Merced County (Central DM Portion)	\$ (4,177.06)	\$ -	\$ 4,194.12	\$ 17.06	\$ 11,402.00	\$ 11,419.06
6. Santa Nella County Water District	\$ (8,623.26)	\$ -	\$ (49,077.24)	\$ (57,700.50)	\$ 3,444.16	\$ (54,256.34)
7. Aliso Water District	\$ (109,731.66)	\$ -	\$ -	\$ (109,731.66)	\$ 97,788.27	\$ (11,943.39)
8. Farmers Water District	\$ (109,731.66)	\$ -	\$ -	\$ (109,731.66)	\$ 84,699.56	\$ (25,032.10)
9. Widren GSA	\$ (7,683.42)	\$ -	\$ (37,779.80)	\$ (45,463.22)	\$ 5,149.41	\$ (40,313.81)
10. Oak Flat	\$ 733.74	\$ 14,503.73	\$ -	\$ 15,237.47	\$ 3,666.16	\$ 18,903.63
Total Other	\$ (469,453.81)	\$ 149.53	\$ (21,597.60)	\$ (490,901.88)	\$ 491,868.16	\$ 966.28
Total	\$ (648,979.32)	\$ (0.00)	\$ (2.00)	\$ (648,981.32)	\$ 769,983.46	\$ 121,002.14

132

Blank